YOU COUNT, GET COUNTED

GHANA 2021 POPULATION AND HOUSING CENSUS

GENERAL REPORT
VOLUME 3B

AGE AND SEX PROFILE

The AFRICA We Want

THE COORDINATED PROGRAMME OF ECONOMIC AND SOCIAL DEVELOPMENT POLICIES 2017-2024
AN AGENDA FOR JOBS: CREATING PROSPERITY AND EQUAL OPPORTUNITY FOR ALL

TRANSFORMING OUR WORLD
THE 2030 AGENDA FOR SUSTAINABLE DEVELOPMENT

GHANA STATISTICAL SERVICE
NOVEMBER 2021

GHANA 2021 POPULATION AND HOUSING CENSUS

GENERAL REPORT
VOLUME 3B

GHANA STATISTICAL SERVICE

NOVEMBER 2021

ADMINISTRATIVE MAP OF GHANA

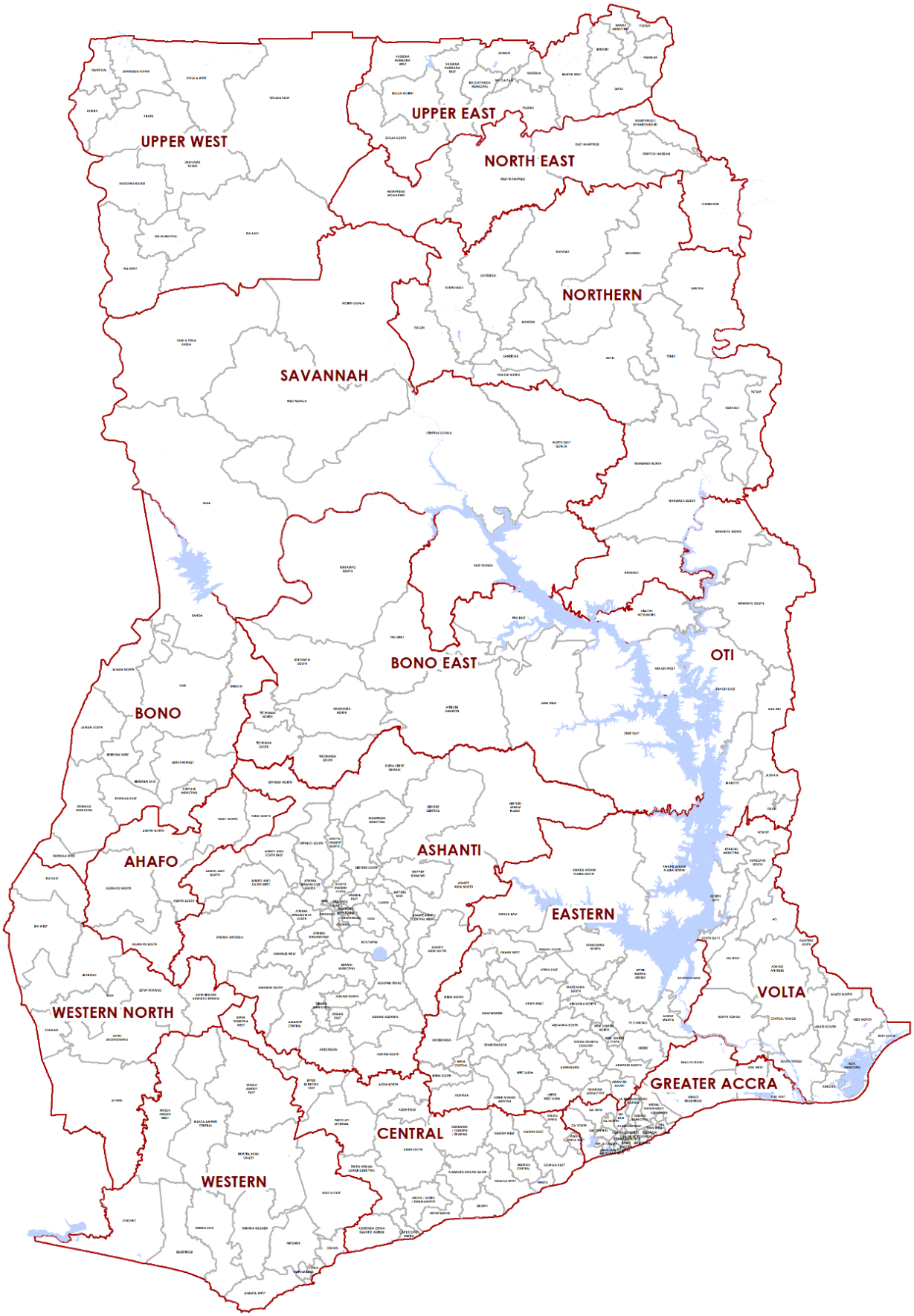

2021 POPULATION AND HOUSING CENSUS PUBLICATIONS

Volume 1	Preliminary Report
Volume 2	Residential Proximity to Essential Service Facilities Report
Volume 3A	Population of Regions and Districts
Volume 3B	**Age and Sex Composition**
Volume 3C	Background Characteristics
Volume 3D	Literacy and Education
Volume 3E	Economic Activities
Volume 3F	Difficulties in Performing Activities
Volume 3G	Information and Communication Technology
Volume 3H	Fertility and Mortality
Volume 3K	Housing Characteristics
Volume 3M	Sanitation and Water
Volume 3N	Structures
Volume 4	Thematic Reports
Volume 5	Analytical Reports
Volume 6	Census Atlas

FOREWORD

The Ghana 2021 Population and Housing Census (PHC) was conducted to provide updated demographic, social and economic data for research, policy and planning to support national development activities and track the implementation of national, continental, and global development goals such as *The Coordinated Programme of Economic and Social Development Policies, 2017-2024: An Agenda for Jobs: Creating Prosperity and Equal Opportunity For All; Agenda 2063, The Africa We Want; and Transforming Our World: The 2030 Agenda for Sustainable Development*.

The publications emanating from the 2021 PHC harness the uniqueness of the census, in terms of coverage and depth, to provide disaggregated data for decision-making at all levels. The General Report, which is the third major census product release, presents the main results in eleven volumes, with each focusing on a different module of the 2021 PHC questionnaire.

Volume 3B: Age and Sex Composition presents population age and sex structure, by region, district, and type of locality. Age and sex composition of a population constitutes basic essential component and forms the bases for deriving other demographic groups of a population, features needed for policy planning to meet current demands and to project future needs.

This publication provides Government Ministries, Departments, and Agencies (MDAs), Metropolitan, Municipal and District Assemblies (MMDAs), Development Partners, Civil Society Organisations (CSOs), Private Sector, Researchers, and the general public with data for strategic planning. The report provides data for relevant stakeholders to aid the implementation of the Coordinated Programme of Economic and Social Development Policies, 2017-2024 so as to ensure that different age groups are properly identified and planned for. This will help to safeguard the welfare of all age-sex categories of the population such as ensuring the needs of children, promoting youth development, and support for the elderly.

At the national level, the study of the age and sex composition is necessary for developing countries needing to take advantage of changes in the population structure to benefit from the first and second demographic dividends as components of economic growth and development. At the sub-national levels, the disaggregated data contained in the report equips the public sector with data for targeted provision of social services and interventions and the private sector with information to predict demand for customised delivery of goods and services.

PROFESSOR SAMUEL KOBINA ANNIM
CHIEF CENSUS OFFICER AND GOVERNMENT STATISTICIAN

ACKNOWLEDGEMENTS

Ghana Statistical Service (GSS) wishes to take this opportunity to thank the Government of Ghana, former Presidents, members of the National Census Steering Committee, National Census Technical Advisory Committee, National Census Publicity, Education and Advocacy Committee and the Regional and District Census Implementation Committees for their commitment and dedication to ensuring a well-coordinated census operation.

We are indeed grateful to the Ministry of Finance, Ministry of Education, Ghana Education Service (GES), Ministry of Information, Information Services Department, Ministry of Local Government, Decentralisation and Rural Development, Local Government Service, and the various District Assemblies, National Identification Authority, Ministry of Defence, Ghana Armed Forces, Ministry of Interior, Ghana Police Service, Ghana Immigration Service, Ghana Civil Aviation Authority, Ghana Airports Company Limited, Ghana Fire Service, Ghana Prisons Service, Ministry of Health, Ghana Health Service, Ministry of Foreign Affairs and Regional Integration, National Commission for Civic Education (NCCE), Electoral Commission (EC), Office of Government Machinery, Ministry of Parliamentary Affairs, Parliament, Ministry of National Security, National Sports Authority, National Communication Authority, Ghana Highways Authority, Survey Department, Ministry of Sanitation and Water Resources, Ministry of Food and Agriculture, Births and Deaths Registry, Religious and Traditional Leaders, individuals and all other organisations that provided the needed support to enable GSS execute this essential national exercise.

We are also indebted to our partners and collaborators, notably the United Nations Population Fund (UNFPA), World Bank, European Union (EU), International Organisation for Migration (IOM), United Nations Development Programme (UNDP), United Nations Economic Commission for Africa (UNECA), United Kingdom Office for National Statistics (ONS), Statistics Denmark, Geo-Referenced Infrastructure and Demographic Data for Development (GRID3), Jospong Group of Companies, IPMC Ghana, telecommunication companies, CalBank, Windy Lodge Beach Resort, and tertiary institutions for their technical, logistic, financial support, publicity, education, and advocacy campaigns that led to the effective and efficient management of the census processes.

GSS also appreciates the contributions of the general public, the media, all Census officials and field officers for ensuring a successful enumeration.

Table of Contents

ADMINISTRATIVE MAP OF GHANA ii

2021 POPULATION AND HOUSING CENSUS PUBLICATIONS iii

FOREWORD iv

ACKNOWLEDGEMENTS v

LIST OF FIGURES x

LIST OF TABLES xi

ABBREVIATIONS AND ACRONYMS xiii

1. OVERVIEW OF 2021 POPULATION AND HOUSING CENSUS 1

1.1. Introduction 1

1.2. History of Census Taking in Ghana 1

1.3. Objectives of 2021 PHC 2

1.4. Legal Framework 3

1.5. E-Census 4

1.6. Census in COVID-19 Era 4

1.7. Census Organisational Structure 5

1.8. Finance and Logistics 6

1.9. Publicity, Education and Advocacy 6

1.9.1. Pre-Enumeration 7

1.9.2. Main Enumeration 7

1.9.3. Post-Enumeration 7

1.9.4. Special Events 7

1.10. Instruments and Procedures 8

1.10.1. Listing Form 8

1.10.2. PHC 1A 8

1.10.3. PHC 1B 8
1.10.4. PHC 1C 9
1.10.5. PHC 1D 9
1.10.6. PHC 1E 9
1.10.7. PHC 1F 9
1.11. IT Operations 9
1.11.1. Tablets Provisioning 9
1.11.2. Assets Retrieval 10
1.11.3. Stock-taking and Reconciliation 10
1.12. Census Mapping 10
1.12.1. Preparation 10
1.12.2. Recruitment and Training 10
1.12.3. Deployment of Teams 10
1.12.4. Production of Maps 11
1.12.5. Monitoring 11
1.12.6. Re-Demarcation 11
1.12.7. Administrative Activities 11
1.13. Recruitment and Training 11
1.13.1. Approach to Recruitment 12
1.13.2. Curriculum Reviewers 12
1.13.3. Chief Trainers and Deputy Chief Trainers 12
1.13.4. Master Trainers 12
1.13.5. National Trainers 12
1.13.6. Regional Trainers 12
1.13.7. Enumerators and Supervisors 13

1.13.8. Other Recruitments 13
1.13.9. National Data Quality Management Team 13
1.13.10. RDQM and DDQM 13
1.13.11. NIT, RIT and DIT 14
1.14. Approaches to Training 14
1.14.1. Self-learning 14
1.14.2. Virtual Training 14
1.14.3. Face-to-Face Training 14
1.15. Listing of Structures 14
1.15.1. Canvassing 15
1.15.2. Structure Numbering (Chalking) 15
1.15.3. Listing 15
1.16. Enumeration of Persons 15
1.16.1. Enumeration of Persons in Households 15
1.16.2. Enumeration of Persons in Institutions 16
1.16.3. Enumeration of Floating Population 16
1.16.4. Enumeration of Persons in Hotels and Guest Houses 16
1.16.5. Enumeration of Diplomats 16
1.17. Data Transmission and Storage 17
1.18. Data Quality Management 17
1.19. Quality Assurance, Monitoring and Evaluation 17
1.20. Partnership and Collaboration 18
1.20.1. Local Partners and Collaborators 18
1.20.2. International Partners and Collaborators 21
2. VOLUME 3B: BACKGROUND INFORMATION 23

3. DEFINITION OF CONCEPTS 25
3.1. Age 25
3.2. Sex 25
3.3. Age-Dependency Ratio 25
3.4. Median Age 25
3.5. Population Pyramid 25
4. HIGHLIGHTS OF RESULTS 26
5. MAIN TABLES 34
LIST OF CONTRIBUTORS 120

LIST OF FIGURES

Figure 4.1: Population pyramid 26

Figure 4.2: 2021 Population pyramid by region and type of locality 27

Figure 4.3: 2021 Population pyramid by type of locality 29

Figure 4.4: Male-female population difference by region 30

Figure 4.5: Population 18 years and older by sex 32

Figure 4.6: Working age and dependent population 33

LIST OF TABLES

Table 1.1: Ghana's population in census years 2

Table 5.1: NATIONAL: Population by single age, sex, type of locality and region 34

Table 5.2: WESTERN REGION: Population by single age, sex, type of locality and region..... 38

Table 5.3: CENTRAL REGION: Population by single age, sex, type of locality and region..... 42

Table 5.4: GREATER ACCRA REGION: Population by single age, sex, type of locality and region 47

Table 5.5: VOLTA REGION: Population by single age, sex, type of locality and region..... 51

Table 5.6: EASTERN REGION: Population by single age, sex, type of locality and region 55

Table 5.7: ASHANTI REGION: Population by single age, sex, type of locality and region..... 59

Table 5.8: WESTERN-NORTH REGION: Population by single age, sex, type of locality and region 63

Table 5.9: AHAFO REGION: Population by single age, sex, type of locality and region 67

Table 5.10: BONO REGION: Population by single age, sex, type of locality and region 71

Table 5.11: BONO EAST REGION: Population by single age, sex, type of locality and region 75

Table 5.12: OTI REGION: Population by single age, sex, type of locality and region..... 79

Table 5.13: NORTHERN REGION: Population by single age, sex, type of locality and region 83

Table 5.14: SAVANNAH REGION: Population by single age, sex, type of locality and region 87

Table 5.15: NORTH EAST REGION: Population by single age, sex, type of locality and region 91

Table 5.16: UPPER EAST REGION: Population by single age, sex, type of locality and region 95

Table 5.17: UPPER WEST REGION: Population by single age, sex, type of locality and region 99

Table 5.18: NATIONAL: Population by age group, sex, type of locality and region 103

Table 5.19: WESTERN REGION: Population by age group, sex, type of locality and region . 104

Table 5.20: CENTRAL REGION: Population by age group, sex, type of locality and region . 105

Table 5.21: GREATER ACCRA REGION: Population by age group, sex, type of locality and region 106

Table 5.22: VOLTA REGION: Population by age group, sex, type of locality and region 107

Table 5.23: EASTERN REGION: Population by age group, sex, type of locality and region .. 108

Table 5.24: ASHANTI REGION: Population by age group, sex, type of locality and region .. 109

Table 5.25: WESTERN NORTH REGION: Population by age group, sex, type of locality and region 110

Table 5.26: AHAFO REGION: Population by age group, sex, type of locality and region 111

Table 5.27: BONO REGION: Population by age group, sex, type of locality and region 112

Table 5.28: BONO EAST REGION: Population by age group, sex, type of locality and region 113

Table 5.29: OTI REGION: Population by age group, sex, type of locality and region 114

Table 5.30: NORTHERN REGION: Population by age group, sex, type of locality and region 115

Table 5.31: SAVANNAH REGION: Population by age group, sex, type of locality and region 116

Table 5.32: NORTH EAST REGION: Population by age group, sex, type of locality and region 117

Table 5.33: UPPER EAST REGION: Population by age group, sex, type of locality and region 118

Table 5.34: UPPER WEST REGION: Population by age group, sex, type of locality and region 119

ABBREVIATIONS AND ACRONYMS

CAPI	Computer-Assisted Personal Interview
CCT	Census Coordinating Team
CSOs	Civil Society Organisations
CSPro	Census and Survey Processing System
CTA	Chief Technical Advisor
DCICs	District Census Implementation Committees
DCOs	District Census Officers
DDQM	District Data Quality Monitor
DFSs	District Field Supervisors
DPs	Development Partners
DQMTs	Data Quality Management Teams
EAs	Enumeration Areas
EBRP	Enumerator Bureau Recruitment Portal
EC	Electoral Commission
EU	European Union
GCA	Ghana Census of Agriculture
GES	Ghana Education Service
GHS	Ghana Health Service
GoG	Government of Ghana
GRID^3	Geo-Referenced Infrastructure and Demographic Data for Development
GSS	Ghana Statistical Service
HQ	Headquarters
IOM	International Organisation for Migration
IT	Information Technology
MDAs	Ministries, Departments, and Agencies
MMDAs	Metropolitan, Municipal and District Assemblies
NCCE	National Commission for Civic Education
NDQMT	National Data Quality Management Team
NGOs	Non-Governmental Organisations
NIA	National Identification Authority
NPEAC	National Publicity, Education and Advocacy Committee
NTAC	National Technical Advisory Committee
ONS	United Kingdom Office for National Statistics
PEA	Publicity, Education and Advocacy
PES	Post-Enumeration Survey
PHC	Population and Housing Census
PPEs	Personal Protective Equipment
RCICs	Regional Census Implementation Committees
RDQMT	Regional Data Quality Management Team
RFSs	Regional Field Supervisors
SA	Supervisory Area
SDGs	Sustainable Development Goals

UNDP	United Nations Development Programme
UNECA	United Nations Economic Commission for Africa
UNFPA	United Nations Population Fund
WAEC	West African Examinations Council
ZFCs	Zonal Field Coordinators

1. OVERVIEW OF 2021 POPULATION AND HOUSING CENSUS

1.1. Introduction

Population census is the complete enumeration of all persons in a country at a specified time. It involves the collection, compilation and dissemination of demographic, social and economic statistics relating to the population. The complementary housing census is the complete enumeration of all living quarters (both occupied and vacant) in a country at a specified time. It also involves collection, compilation, and dissemination of statistical data on living quarters and occupants. Ghana has been conducting censuses since 1891 but Population and Housing censuses since 2000. In total, twelve population censuses have been conducted in the country — six during the pre-independence era and the other six in the post-independence era. The 2021 PHC is the 12th census and the first fully digital census (E-Census) conducted in the country.

The 2021 PHC was a count of all persons present in Ghana on the Census Night (27th June, 2021), irrespective of their nationality. It also involved counting all living quarters in the country. The Census operations focused on strategic areas to ensure that everyone is counted, enumerated once, and at the right place. These were anchored on five main strategic pillars: deployment of ICT solutions to drive the entire census process; use of geo-spatial data; decentralised data flow, management and analysis; integrated and enhanced field operations; and enhanced use of census processes and outcomes, notably census data.

The Census was designed and implemented to provide reliable and accurate data for evidence-based decision making, to support the implementation and tracking of progress and achievement of national agenda (e.g., The Coordinated Programme of Economic and Social Development Policies (2017-2024), Ghana Centennial Development Plan, NDPC Agenda 2057); continental (e.g., Agenda 2063) and global development agenda (e.g., the Sustainable Development Goals [SDGs]).

As a country, the Population and Housing Census provides information on who we are, how many we are, and where and how we are living. This information is essential for national development as the size, composition and characteristics of the population are useful for planning by all Ministries, Departments and Agencies (MDAs) and the private sector. The results will form the basis for the estimation and projection of needs in all sectors of the economy.

This report focuses on the regions and districts, which constitute the units of administration and planning in the country. It presents data on the population of administrative units, age and sex structure and the background characteristics of the population.

1.2. History of Census Taking in Ghana

The history of official census taking in Ghana dates back to 1891 when the first census was conducted by the colonial administration. The census recorded a total population of 764,613. Since then, censuses have been held every 10 years in accordance with the

United Nations recommendations. The expectation is that the decennial interval is an appropriate period to determine a change in a country's population structure, composition and socio-economic arrangements. However, the decennial interval was distorted in 1941, 1980, 1990 and 2020. The Second World War which occurred between 1939 and 1945 was the reason the census was not conducted in 1941. After the war, the census was conducted in 1948. In the late 1970s and early 1980s the country was hit with economic challenges and political instability that did not make it possible for a census to be conducted in 1980 but instead in 1984. Having taken a census in 1984, the next census could not have been held in 1990, as the time was too short to plan the Census, nor could the ten-year interval be maintained in 1994. More recently, due to the emergence of COVID-19, the Census that had been planned for 2020 had to be conducted in 2021 and a total population of 30,832,019 was recorded (Table 1.1).

TABLE 1.1: GHANA'S POPULATION IN CENSUS YEARS

Pre-independence		Post-independence	
Year	Count	Year	Count
1891	764,613	1960	6,726,815
1901	1,549,661	1970	8,559,313
1911	1,503,911	1984	12,296,081
1921	2,296,400	2000	18,912,079
1931	3,160,386	2010	24,658,823
1948	4,118,459	2021	30,832,019

1.3. Objectives of 2021 PHC

Generally, censuses provide for comparing and projecting demographic data, social and economic characteristics, as well as household and housing conditions at all levels of the country's administrative units and dimensions: national, regional, districts and localities.

The Ghana 2021 PHC had an overarching goal of generating updated demographic, social and economic data, housing characteristics and dwelling conditions to support national development planning activities. This was reinforced by eight specific objectives, which are to:

a) Generate data on population and housing to determine, analyse and assess the population structure and the demographic, social, economic and housing characteristics of the population;
b) Identify and analyse the availability, ownership and accessibility to ICT and ICT devices by the population, and how ICT is used by the different cohorts within the population;
c) Collect and analyse the sanitation characteristics and conditions in households, localities, districts and regions in the country;
d) Generate data on economic activities to determine the population in employment and multidimensional poverty;
e) Identify the population that have difficulties in performing activities due to disability;

f) Develop sampling frame on population and housing to serve as a basis for intercensal and other surveys;
g) Track the implementation of national, continental and global goals including the Coordinated Programme of Economic and Social Development Policies, 2017-2024; An Agenda for Jobs: Creating Prosperity and Equal Opportunity for All; Agenda 2063: The Africa We Want; and Transforming Our World: The 2030 Agenda for Sustainable Development; and
h) Generate and develop datasets as bases for detailed and specific researches that contribute to context-specific planning and decision making.

The intended outcomes of the 2021 PHC were to make available these datasets and information for four broad categories of users: the government, global development partners, private sector, and academics/analysts. The government is the primary and utmost user of the 2021 PHC data. The central government, policy-makers and local governments need the data to plan for the socio-economic development of the country in diverse areas including education, health, housing, and other social services for different groups of persons such as the vulnerable, marginalised as well as those with special needs. Beyond the government, results from the PHC will provide corporate Ghana, development partners and the private sector with the required data and information to facilitate innovative interventions, programmes and activities to contribute to the infrastructural and socio-economic development of the country. Furthermore, the data would serve as the base for present and future modelling of the country's development framework.

1.4. Legal Framework

The 2021 PHC, derived its legal authority from the Statistical Service Act, 2019 (Act 1003), which stipulates inter alia, that the Service shall conduct a census of population every ten years in the month of March[1]. The Act, therefore, empowered the Government Statistician to conduct the 2021 PHC. All the census activities, namely collection, compilation and dissemination of demographic, social and economic statistics relating to the population derived their legal basis from Act 1003.

In pursuance of the dictates of the Statistical Service Act, 2019, all the field officers were educated about the responsibility of the public to provide information, and they in turn, to collect the information accordingly; as well as the relevance of adhering to the principles and dictates of the Statistical Service Act. The field officers were trained about how to execute their mandate before, during and after the 2021 PHC within the legal framework. One of the fundamental principles which informed the 2021 PHC operations and activities is the ethic of confidentiality. The knowledge that the disclosure without lawful authorisation of information obtained in the 2021 PHC is an offence liable for a fine or a term of imprisonment or both, as stipulated in the Statistical Service Act, ensured confidentiality at all levels. In keeping with the ethical principle, enumerators verbally informed all respondents prior to the data collection that the data being collected

[1] The Census could not be organised in March 2020 because of the COVID-19 situation in the country.

would only be used by the Ghana Statistical Service for statistical purposes as stipulated in Act 1003.

In addition, the field officers complied with the section of the Act that compelled them to handle 2021 PHC documents and logistics with utmost care. Largely, the intent was achieved through two processes. The first was that all field officers were educated during the training on all matters relating to confidentiality, and attention was drawn to Clause 55 of the Act, which stipulates that:

"*Any person, who, without lawful authority, destroys, defaces or mutilates any schedule, form or other document containing particulars obtained in pursuance of the provisions of this Act shall be guilty of an offence and liable on summary conviction to a fine or to imprisonment for a term not exceeding twelve months or to both fine and imprisonment*".

The second was that all the field officers swore the Oath of Secrecy in accordance with the Statistical Service Act, 2019. They swore to uphold secrecy in the fulfilment of their assigned duties and tasks according to law in the discharge of their duties in all matters relating to the Census.

The public was also educated via the various media outlets about their responsibility to provide accurate responses during the 2021 PHC in accordance with the Act. This notwithstanding, there were few instances where, as a last resort, GSS activated the District Census Implementation Committee (DCIC) and the Ghana Police Service to persuade some persons and households to comply with the law.

1.5. E-Census

The 2021 PHC was fully digital (E-Census) with all the processes based on IT solutions. The IT platforms that were adopted are: Computer Assisted Personal Interview (CAPI) and Batch Program for Data Entry and Cleaning; Census Management Systems to integrate the activities of all the Census implementation teams on a common platform; Census Coverage System which harnessed all the Geo-Data from Demarcation and the Census Listing Data to determine physical coverage of the Census; Census Dynamic Dashboard for monitoring of fieldwork; and Census Citizens Platform for citizen engagement. These are based on three-pronged objectives: to receive data in near real-time; to correct inconsistencies associated with the data; and to release census data on time. The E-Census is consistent with the recommendations from the United Nations which stipulate that all the 2020 round of population censuses should be digitalised. The approach also addressed some of the challenges that were posed by the COVID-19 pandemic.

The IT platform was also used for recruitment of officers, instrumentation, training, mapping, logistic management, enumeration in the census, transmission and management of data, analysis, post enumeration survey and payment of funds.

1.6. Census in COVID-19 Era

The outbreak of COVID-19 impacted the Census in diverse ways. It disrupted staff work schedules, finances, timing of recruitment, training and all related activities. This led to its

postponement from March 2020 to June 2021. In response to the pandemic in general and the restrictions and associated disruption, GSS developed a Business Continuity Plan (BCP) to serve as the framework to guide the implementation of the Census. Key strategies that were put in place were with respect to staff management, resource re-mobilisation, transfer of funds, hybrid training models, adherence to COVID-19 protocols and vaccination. The BCP underscored and facilitated the implementation of the E-Census.

Staff work schedules were restructured to accommodate virtual interactions and work-from-home plans while maintaining a section to keep the offices running. Official vehicles were used to pick up some of the staff from home to work due to the partial lockdown that was imposed by the government. Moreover, activities such as meetings and consultations were done in virtual spaces.

Based on the BCP, revised financial, logistics and procurement strategies were presented to and approved by the National Census Steering Committee. Local and international partners and collaborators were further engaged to support in various ways including financial and logistic commitments. In addition, payments to suppliers and personnel contracted were done electronically.

Hybrid training models, comprising self-learning, virtual and face-to-face interactions were developed and employed at different phases of the training programme. These were adopted to train the national and regional trainers as well as field officers to ensure adherence to the social distancing protocol, and to limit travel. During the face-to-face interaction, the maximum number of participants was pegged at 40 to achieve social distancing in training rooms.

A COVID-19 prevention team was constituted to ensure that all the COVID-19 protocols were adhered to during training, meetings and the fieldwork. Running water, soap, tissue paper, hand sanitisers and face masks were provided and social distancing was observed. In addition, the Ghana Health Service was engaged to vaccinate all staff of the GSS and field officers.

1.7. Census Organisational Structure

The Chief Census Officer who is also the Government Statistician had the overall responsibility for coordinating all the Census activities. Strategic implementation structures were set up at the national, regional and district levels. At the apex of the census organisation structure was the National Steering Committee, chaired by the Minister of Finance, and was supported by the National Publicity, Education and Advocacy Committee (NPEAC), chaired by the Minister of Information; and the National Technical Advisory Committee (NTAC) with the Governing Board of GSS providing oversight for the entire census.

The Census operation was managed by the Census Coordinating Team (CCT) comprising the Deputy Government Statisticians, UNFPA Chief Technical Advisor (CTA) and three other Technical Advisors. The implementation was organised under seven

workstreams, with the National Census Secretariat performing the administrative functions. The workstreams were Census Methodology; Logistics and Finance; IT and Data Processing; Publicity, Education and Advocacy; Monitoring and Evaluation; Census Mapping and Post-Enumeration Survey.

At the regional level, 16 Regional Census Implementation Committees (RCICs) and at the district level, 272[2] District Census Implementation Committees (DCICs), chaired by the Regional and District Coordinating Directors, respectively, coordinated the exercise. For effective coordination between the national and sub-national levels, the regions were zoned into six areas and coordinated by Zonal Field Coordinators (ZFCs).

1.8. Finance and Logistics

The main funding and logistics for the Census were provided by the Government of Ghana, and partly by the World Bank, development partners and the private sector. Funding and support came in various forms — cash, technical assistance, provision of logistics and infrastructure (offices, storage and training), and financial administration. These were mainly coordinated at the GSS Headquarters (HQ). However, the regional and district offices processed and validated payments at their respective levels. With respect to fund transfer and payment of enumerators, the Electronic Payment System (G-Money) was used. This facilitated the timely transfer of money to recipients (persons or accounts) with less costs (financial and time).

The logistics and finance workstream was constituted to ensure that the right products, and the needed quantities reached the right location safely and timely to facilitate effective and efficient training of census personnel, conduct of fieldwork, write reports and disseminate them. The workstream coordinated the distribution of census materials from GSS HQ to the regions and districts and also ensured that damaged materials were replaced expeditiously for seamless implementation of the Census.

1.9. Publicity, Education and Advocacy

The Publicity, Education and Advocacy (PEA) workstream engaged various stakeholders; primarily, ministries, departments and agencies (GES, NCCE, GHS, Information Service Department) at the various levels of administration and governance (i.e., including MMDAs) and the private sectors for public education on the 2021 PHC. Also, religious groups and traditional authorities at the community level were contacted and they played specific roles to enhance the publicity of the 2021 PHC. The media (print, electronic and social media), on their part, played an important role in the publicity.

The 2021 PHC was publicised through diverse and myriad outlets to inform the public about the exercise, and their civic responsibility of allowing field officers to enter their

[2] The Metropolitan areas were represented at the sub-metro level and this brought the total number of statistical districts to 272, as opposed to the 261 District Assemblies in the country.

communities and houses, and to provide the required information. The PEA workstream with its institutional partners and the media rolled out strategic programmes to enhance the communication messaging to the public regarding the 2021 PHC. Notable was the television programme that was developed to educate children about the 2021 PHC, with the expectation that they would share information with their parents and guardians; and discussions on local and international platforms to inform the local and global communities about the exercise.

PEA activities were conducted at all three phases of the exercise: during pre-enumeration, main enumeration and post-enumeration.

1.9.1. Pre-Enumeration

Two main PEA activities were conducted during the pre-enumeration stage. First, the PEA workstream led the development of key communication messages and instructional materials for information, education and communication. For instance, GSS developed a document on 100 uses of census data; a quarterly newsletter; information sheets for targeted groups; posters and flyers; census drama and advocacy videos. Secondly, public education through media outlets (print, electronic and social) were provided to create awareness, as well as to sensitise and educate the public about the importance of the 2021 PHC, and to encourage them to participate in the exercise.

1.9.2. Main Enumeration

The public education during the main enumeration covered three essential issues. First, it touched on how to identify an enumerator, and by extension, a census officer. Second, the education related to how to receive the field officer, and what households were expected to do whenever a census officer entered their premises. Third, the education and sensitisation programmes presented the general categories of questions that would be asked, and who could respond to these questions.

1.9.3. Post-Enumeration

The public education undertaken during the post-enumeration phase expressed commendations to the various segments of the public for contributing to the success of the 2021 PHC. In addition, the public was sensitised about the schedule for the release of the results, the impending Post-Enumeration Survey (PES), and the rationale for the exercise. The post- enumeration publicity on the PES appealed to the public to provide similar reception to the enumerators as they did during the main enumeration.

1.9.4. Special Events

GSS put up a series of special events to sensitise, educate and create awareness about the PHC. These included a 100-Day Countdown to the Census Night which was launched by Alhaji Dr. Mahamudu Bawumia, Vice President of Ghana; and the 30-Day Countdown to the Census Night launched by Nana Addo Dankwa Akufo-Addo, President of Ghana, and subsequently launched concurrently in all the districts by District Chief Executives. Census Night was set for mid-night of 27th June 2021 as a statistical reference point for

the Census. The night signified an imaginary snapshot of the status of the population in the country at that point in time. To ensure that people remembered the night, activities were organised and celebrated concurrently at the national, regional, and all the 272 Statistical Districts in the country.

1.10. Instruments and Procedures

GSS developed two categories of instruments for the 2021 PHC: the listing form and the enumeration instruments. The listing form was only one, while the enumeration instruments comprised six questionnaires, designated as PHC 1A, PHC 1B, PHC 1C, PHC 1D, PHC 1E and PHC 1F. The PHC 1A was the most comprehensive with the others being its subsets.

1.10.1. Listing Form

The listing form was developed to collect data on type of structures, level of completion, whether occupied or vacant and use(s) of the structures. It was also used to collect information about the availability, number and types of toilet facilities in the structures. It was also used to capture the number of households in a structure, number of persons in households and the sex of the persons residing in the households if occupied. Finally, the listing form was used to capture data on non-household populations such as the population in institutions, floating population and sex of the non-household populations. The form was administered two weeks prior to Census Night.

1.10.2. PHC 1A

The PHC 1A questionnaire was used to collect data from all households in the country. Primarily, it was used to capture household members and visitors who spent the Census Night in the dwelling of the household, and their relationship with the head of the household. It was also used to collect data on homeless households. Members of the households who were absent were enumerated at the place where they had spent the Census Night. The questionnaire was also used to collect the following household information: emigration; socio-demographic characteristics (sex, age, place of birth and enumeration, survival status of parents, literacy and education; economic activities; difficulty in performing activities; ownership and usage of information, technology and communication facilities; fertility; mortality; housing characteristics and conditions and sanitation.

1.10.3. PHC 1B

The PHC 1B questionnaire was used to collect data from persons in stable institutions comprising boarding houses, hostels and prisons who were present on Census Night. Other information that was captured with this instrument are socio-demographic characteristics, literacy and education, economic activities, difficulty in performing activities; ownership and usage of information, technology and communication facilities; fertility; mortality; housing characteristics and conditions and sanitation.

1.10.4. PHC 1C

The PHC 1C questionnaire was used to collect data from persons in "unstable" institutions such as hospitals and prayer camps who were present at these places on Census Night. The instrument was used to capture only the socio-demographic characteristics of individuals.

1.10.5. PHC 1D

The PHC 1D questionnaire was used to collect data from the floating population. This constitutes persons who were found at airports, seaports, lorry stations and similar locations waiting for or embarking on long-distance travel, as well as outdoor sleepers on Census Night. The instrument captured the socio-demographic information of individuals.

1.10.6. PHC 1E

All persons who spent the Census Night at hotels, motels and guest houses were enumerated using the PHC 1E. The content of the questionnaire was similar to that of the PHC 1D.

1.10.7. PHC 1F

The PHC 1F questionnaire was administered to diplomats in the country.

1.11. IT Operations

The 2021 PHC, being an E-Census, its execution demanded the full deployment of IT software, devices and accessories at all stages of the process among which were: census mapping, development of instruments, recruitment and training, asset management, data transmission and storage, data quality management, data processing and release, and monitoring. Tablets were procured and the Computer Assisted Personal Interview (CAPI) application was developed. Basic IT activities such as testing of the tablets and all the corresponding accessories were performed to ensure that the specifications conformed to the expected standards. In addition, three other tasks were conducted. These were tablet provisioning, asset retrieval and inventory.

1.11.1. Tablets Provisioning

The provisioning of all the tablets for the 2021 PHC involved the uploading of all required content materials for the Census onto the tablets. The contents were the instruments and other related documents such as the Field Officer's Manual, Supervisory Area (SA) and Enumeration Area (EA) maps, reference materials, etc. The team adopted four steps to provision the tablets. The first step was to prepare the tablets. This involved the acquisition of tablets and taking inventory of all tablets acquired. The second step was to pre-provision the tablets. This involved the basic configuration (e.g., resetting of dates, time, etc.) of the tablets, matching each tablet with the specification required and validating their functionality. The third step was the provisioning of the tablets. The final step was the

post-provisioning. This involved labelling, preparing and distributing the tablets to specific regions and districts.

1.11.2. Assets Retrieval

After enumeration was completed, all the assets, particularly, the tablets and accessories were retrieved from the field officers at the district and regional levels. Checks were conducted to ensure that all the tablets, with the specific labels that were distributed are retrieved.

1.11.3. Stock-taking and Reconciliation

The inventory of the assets that were retrieved was conducted at the Secretariat of GSS. A series of activities were conducted: the team checked the functionality of each of the tablets; backed up all data to secure the data on an external storage device and local server; stored the tablets according to the regions and districts based on the distribution plan; reset the tablets to original status; and developed an inventory report.

1.12. Census Mapping

The 2021 PHC utilised both analogue and interactive maps to determine, identify, locate and relate with supervisory area (SA) and enumeration area (EA) localities, geographical boundaries and other notable landmarks. The production of the various maps entailed the following: preparation; recruitment and training; deployment of teams; development of maps; monitoring; re-demarcation; and administrative activities and finalisation.

1.12.1. Preparation

The GIS workstream in charge of mapping assembled all the needed materials including digital datasets, GPS devices and other logistics that were needed for the exercise. Based on the outcome, the schedule and the personnel to be recruited were also developed and determined accordingly.

1.12.2. Recruitment and Training

About 130 personnel were recruited and trained to conduct the mapping exercise in the country for the 2021 PHC. The personnel were trained purposely to collect data that were used as the basis for the SA and EA mapping.

1.12.3. Deployment of Teams

After the training, the personnel were deployed to the field in teams to collect the data on coordinates and visible features. In all, 50 teams were deployed with each team comprising two or three field officers. A team was assigned to one district at a time. Two main objectives were achieved. Firstly, the existing maps that were used in the 2010 PHC were updated to reflect the changes that had occurred between then and at the time of the exercise. For instance, in the 2010 PHC, there were 120 districts as opposed to 261

districts during the 2021 PHC. Secondly, further segmentations were done in order to arrive at desired EAs for the development of appropriate maps for the 2021 PHC.

1.12.4. Production of Maps

Based on the data collected from the fieldwork, analogue and interactive maps were developed. While the analogue maps provided all the details such as geographical features and landmarks in each district, the interactive maps enabled the field officers to navigate through the boundaries in their assigned EAs, SAs and districts.

1.12.5. Monitoring

A monitoring team was constituted to visit all the districts where GPS coordinate data, other features and landmarks were taken by the field officers. This was done for the purpose of quality assurance. The monitoring team therefore took and downloaded all the GPS coordinates to the GSS Secretariat, and the data were used to validate the ones collected earlier.

1.12.6. Re-Demarcation

During the mapping fieldwork, it was observed that there had been changes in the districts due to rapid structural development, population density, etc., since the 2010 PHC. As such, some of the EAs and SAs within districts were re-demarcated to make the 2021 PHC exercise manageable. In total, 51,913 EAs and 11,199 SAs were identified. The EAs formed the basis for determining the number of field officers required, their deployment as well as the procurement and distribution of logistics.

1.12.7. Administrative Activities

A series of interrelated administrative activities were conducted after the re-demarcation of areas and generation of maps. The first activity was editing. All the EAs that were demarcated in the 2010 PHC were accounted for in the 2021 PHC, and the re-demarcated EAs reviewed to obtain the current total number of EAs. The second activity was coding. Every EA was assigned its own 10-digit code. The third activity was the production of the digitised prototype maps. These maps were proofread at the fourth stage. Lastly, the maps were finalised for use by the field officers.

The interactive maps were based on Google features. The 2021 PHC also made use of existing satellite images that showed features and objects on the ground –Building Footprint. The images were captured about two years before the 2021 PHC and were used as a basis for identifying features and objects on the ground.

1.13. Recruitment and Training

Recruitment and training were core to the 2021 PHC. To ensure that the right calibre of field officers was recruited and trained for this important exercise, different approaches were adopted.

1.13.1. Approach to Recruitment

GSS engaged two main streams of officers to implement the 2021 PHC. The first stream comprised Curriculum Reviewers, National Monitors, Chief Trainers, Deputy Chief Trainers, Master Trainers, National Trainers and Regional Trainers. The second was the engagement of field officers, made up of Supervisors and Enumerators. The approaches employed to select the officers ranged from institutional selection, recommendations and online application processes.

1.13.2. Curriculum Reviewers

The curriculum reviewers, 12 in number, were staff in the various universities across the country, and some selected staff of GSS with expertise in instructional material development, training and assessment. They were purposively selected based on their expertise. They developed and revised all the training documents, including the Field Officer's Manual and the Trainer's Guide; complemented the training of all the field officers by assisting with sessions on presentation skills of the trainees, assessing and selecting them for the 2021 PHC.

1.13.3. Chief Trainers and Deputy Chief Trainers

The Chief Trainers and Deputy Chief Trainers were staff of GSS and MDAs with rich experience in censuses, surveys, and fieldwork. They were purposively selected and trained to train the master trainers. The Chief Trainers and deputies were responsible for the development of the Census instruments and the training of all groups of personnel. Four Chief Trainers and eight Deputy Chief Trainers were engaged for the exercise.

1.13.4. Master Trainers

The Master Trainers comprised persons with postgraduate degrees and considerable experience in teaching and research. To assemble such persons, GSS wrote letters to the various universities to nominate persons to be considered for recruitment and training. A total of 108 Master Trainers were recruited and trained. They were subsequently engaged to train the national trainers.

1.13.5. National Trainers

National trainers were also selected through recommendations from the universities in the country. A request was made by GSS to the universities, particularly, departments with social sciences orientation, to nominate officers to be recruited and trained. In all, 1,896 were recruited and trained and 915 were engaged to train the regional trainers.

1.13.6. Regional Trainers

The regional trainers were made up of persons who had obtained Masters or Bachelor's degrees and had experience in teaching or training. The regional trainers applied through the Enumerator Bureau Recruitment Portal (EBRP), an online portal that was

developed by GSS. In all, 8,777 persons were recruited and trained and 5,688 were engaged to train the enumerators at the district level.

1.13.7. Enumerators and Supervisors

The enumerators constituted the last line of the mainstream field officers. Their selection was online-based through the EBRP. However, in areas where the lack of internet connectivity precluded prospective applicants from applying through the Bureau, District Census Officers (DCOs) with the DCICs provided an offline platform which was later input into the EBRP. A total of 206,358 applications were submitted via the EBRP out of which 75,050 were recruited and trained. After the training, 70,352 (59,152 enumerators and 11,200 supervisors) were selected and engaged.

1.13.8. Other Recruitments

GSS also recruited, trained and appointed additional personnel who played supervisory and administrative roles in the statistical districts. They comprised six zonal field coordinators (ZFCs), 32 regional field supervisors (RFS), 499 district field supervisors (DFS) and 272 district census officers (DCOs). Some of the ZFCs and RFS were staff at GSS HQ and regional statisticians respectively. The rest comprised staff and non-staff who applied through EBRP, were screened, selected and appointed.

Other streams of officers were recruited, based on their expertise, to support the 2021 PHC. These were data quality monitors, IT officers, field technical officers and the census administrative officers who constituted the data quality management teams (DQMTs) at the district, regional and national (HQ). Generally, these teams provided data management support to the supervisors and enumerators on the field.

1.13.9. National Data Quality Management Team

At HQ, a national data quality management team (NDQMT) comprising two top-level staff were charged with the responsibility of recruiting, training and liaising with the regional data quality management teams (RDQMTs) and district data quality management teams (DDQMTs).

1.13.10. RDQM and DDQM

The regional data quality monitors (RDQMs) and the district data quality monitors (DDQMs) were recruited through a two-staged online assessment. Potential monitors were expected to possess expertise in computer-based applications including Excel, STATA and CS PRO. In all, 37 RDQMs and 272 DDQMs were employed. Their task was to cross-check for inconsistencies with the aim of ensuring that data collected by the enumerators were of the desired quality. One data monitor was assigned to each statistical district office while at the regional level, five each were assigned to Ashanti, Eastern and Greater Accra regions; three to Central region; two each to Bono, Bono East, Northern, Upper East, Upper West, Volta and Western regions; and one each to Ahafo, North East, Oti, Savannah and Western North.

1.13.11. NIT, RIT and DIT

Other support streams were the information technology (IT) officers at the national (NIT), regional (RIT) and district (DIT) levels. The NIT officers developed the CAPI and resolved any errors which were observed in the application. A total of 34 RIT and 449 DIT officers were recruited and trained. These included one RIT officer assigned to each region and two DIT officers assigned to each district. The DIT officers addressed CAPI and tablet-related challenges at the district level. They referred unresolved challenges to the RIT. There were two DIT officers assigned to each district and one RIT officer assigned to each region.

1.14. Approaches to Training

Three main modes of training were adopted at four levels. These were self-learning, virtual and face-to-face training modes. The first two modes were instituted in response to the restrictions that were introduced due to the emergence of the COVID-19 pandemic.

1.14.1. Self-learning

All the training materials such as the Field Officer's Manual, Trainer's Guide, presentation slides and other materials needed to train the applicants were uploaded onto the GSS website. As part of the training processes, applicants downloaded these materials and studied on their own. This was the first level of training that was used to train all the field officers. The chief trainers, master trainers, NDQM and NIT officers were only trained by the 'face-to-face' mode. Three weeks was used for the self-learning mode of training.

1.14.2. Virtual Training

The second stage after the self-learning was virtual training. GSS procured the Google Classroom and Zoom virtual platforms to train the applicants after the self-learning as the second level of training, and used it as the first level of selection of the national and regional trainers. A period of between nine and 15 days was used for this mode of training and selection. Assessments were conducted at the end of the training and trainees whose results were satisfactory were selected to participate in face-to-face training.

1.14.3. Face-to-Face Training

There were two slots of the face-to-face training. The first was the training of chief trainers, master trainers, NDQM and NIT which took place before the emergence of COVID-19. The second was the final level of training and selection of all other officers. This stage lasted for 10 days and included assessment and final selection. Qualified persons were selected for the specific positions for which they applied.

1.15. Listing of Structures

The structure listing entailed the counting of all structures in the country whether occupied or vacant, and this was conducted within two weeks prior to the Census Night.

The first week was used for listing of the structures while the second week was used for mop-up. The structure listing involved three main steps. These were canvassing, assigning serial numbers to structures (chalking) and collecting information on the structure and households (listing).

1.15.1. Canvassing

Canvassing involved both enumerators and supervisors walking through their respective EAs and SAs to familiarise themselves with the areas they were assigned to work in. The exercise had two objectives. The first was to identify and interact with significant persons in the area. The second was for them to move within and around the EAs and communities and identify their boundaries, landmarks indicated on their maps, and the location of structures. During the canvassing, enumerators also planned how to use the serpentine approach for the listing of structures.

1.15.2. Structure Numbering (Chalking)

In this second stage, unique numbers composed of two parts were assigned to every structure in an EA. The first part, the 'stem' — 2021PHC/xxx/ — identifies the Census and the EA where the structure is located, and the second, a four-digit serial number assigned consecutively within the EA. This was done to identify every structure for listing and enumeration so as to ensure complete coverage of all structures as well as the persons who dwell in the occupied ones. The numbering, also known as chalking, was done in the serpentine order, and arrows used to indicate the direction to the next numbered structure. Enumerators wrote the serial numbers in conspicuous places which would be visible to other officers and household members, but would not be easily erased.

1.15.3. Listing

Listing of persons in occupied structures followed after the chalking. The exercise entailed the collection of basic information about a structure, its use and the occupants, based on the listing form.

1.16. Enumeration of Persons

The 2021 PHC collected data from different categories of groups of population in the country. All persons irrespective of their nationality were enumerated at the place where they spent the Census Night in the country. They were categorised into two: household and non-household/institutional populations. The household population comprised the persons in 'conventional' households as well as homeless households, and non-household population were categorised as stable and unstable institutional population (group quarters), floating population, persons who spent Census Night at hotels and guesthouses, and diplomats.

1.16.1. Enumeration of Persons in Households

The household population consisted of persons in conventional households and homeless persons. The categories of persons enumerated were usually members of and

visitors to the household who spent the Census Night in the household, and workers who, by virtue of their work, were on duty on Census Night, such as security guards/watchmen, medical staff. The homeless population were those who slept on pavements and in make-shift structures. Due to the transient nature of their lives, those who were enumerated were given Certificate of Enumeration in order to avoid omissions and multiple counting.

1.16.2. Enumeration of Persons in Institutions

The institutional population [non-household], also known as group quarters, consisted of two broad categories: stable and unstable populations. The stable population included those in boarding schools and halls/hostels of residence at secondary and tertiary institutions, barracks, and religious communities, while the unstable population comprised persons who boarded at places such as prisons, correctional centres and health facilities. However, staff and their household members who resided in these institutions were enumerated as conventional household members.

Prior to the Census Night, field officers listed all locations of these categories of households and estimated their populations. The purpose was to plan for their enumeration to ensure that they were not omitted. The PHC 1B questionnaire and PHC 1C questionnaire were used to enumerate the stable and unstable populations, respectively. In order to avoid omission or multiple counting, persons who were enumerated were given a Certificate of Enumeration.

1.16.3. Enumeration of Floating Population

Persons identified as "floating" were enumerated using the PHC 1D, on Census Night. Prior to the Census Night, field officers engaged with organisations, institutions, offices and communities that regulate these spaces and planned the enumeration processes. To avoid omissions and multiple counting, all the floating population enumerated were issued with a Certificate of Enumeration. The floating population include those who on Census Night, slept at lorry parks, markets, filling stations, railway stations, in front of stores and offices, on verandas, pavements, as well as those at seaports, airports, oil rigs, border posts and those who engaged in fishing and hunting and, therefore, could not spend the Census Night in their respective homes.

1.16.4. Enumeration of Persons in Hotels and Guest Houses

Persons who spent the Census Night in hotels and guest houses were enumerated with PHC 1E. Copies of the instrument were printed and deposited with the managers or receptionists of the hotels and guest houses to be filled by these occupants.

1.16.5. Enumeration of Diplomats

Diplomats (officials who represent their respective countries abroad or representatives of international organisations designated as such) were enumerated with PHC 1F. The instrument was printed and submitted to their offices through the Ministry of Foreign Affairs and Regional Integration.

1.17. Data Transmission and Storage

The transmission and storage of data was as important as their production. Dual approaches — horizontal and vertical — were developed for transmission and storage. During the fieldwork, every enumerator transmitted the data collected to their respective supervisors via Bluetooth daily (horizontal approach).

The vertical approach involved the transmission of data onto a GSS central server at the Secretariat. Enumerators, after transmitting the data to the supervisors via Bluetooth, also transmitted the data via the internet to the central server at the GSS Headquarters daily. Supervisors then in turn transmitted the data received from their enumerators via the internet to the central server at GSS Secretariat also on a daily basis. These approaches provided back-up data.

1.18. Data Quality Management

The use of CAPI and tablets was the first data quality control mechanism which allowed for data monitoring during the data collection exercise. To enhance the quality of data from the field, GSS instituted data quality management teams (DQMTs) at the national, regional and district levels to assess the quality of data in near real time.

The DDQMT monitored all the data errors, inconsistencies, missing data and duplicates, and drew the attention of the supervisors to any anomalies found, for further investigation and correction. The DDQMT also undertook spot checks and validation exercises to assure complete and quality data. In addition, there was always one DIT on the field to address IT concerns. The rover system was developed and utilised whereby a DIT met enumerators daily to address their concerns.

At the regional level, the RDQMT resolved all the data-related issues referred to it by the DDQMT. Similarly, at the national level, data-related issues that were escalated by the RDQMT were addressed by the NDQMT.

1.19. Quality Assurance, Monitoring and Evaluation

Quality assurance, monitoring and evaluation were integrated into every aspect of the 2021 PHC. The team for this workstream ensured that all the plans relating to the 2021 PHC were implemented, monitored and evaluated in order to achieve complete coverage and generate quality data. To ensure effective monitoring and evaluation each member of the team was assigned to two work streams as a substantive officer and a support officer to facilitate experience sharing and effective coordination. The team was guided by best practices from the previous PHCs, Ghana Census of Agriculture (GCA), Household-Based Sample Surveys and the Building Footprints from satellite imagery.

Throughout the census processes, all the work plans of the various work streams were reviewed to ensure that they also conform to the schedule. To facilitate information flow during the Census quality assurance and monitoring and valuation, a reporting system

was instituted. Firstly, a weekly report was sent to the Census Coordinating Team (CCT) which was part of the weekly meetings of the Monitoring and Evaluation Team. Secondly, a monthly report was also submitted to the CCT. Lastly, quarterly assessment report was also developed and shared with the CCT.

During the preparatory stage, the quality assurance and monitoring and evaluating team sampled all the logistics and materials that were procured to assess the validity and their conformity to specifications. During field data collection, a Call Centre served to daily address concerns from the public to ensure complete coverage. In addition, a profiling framework was developed and used regularly to assess the risk levels of districts, SAs, EAs and localities. This also ensured that both the field officers and the logistics were safe and secured. It also facilitated logistical and security needs and helped in addressing them.

Furthermore, 112 monitors, comprising 95 national monitors and 17 international monitors were deployed to monitor and evaluate the activities of the field officers during the Census. A situation room was set up where data were collated and posted onto a dashboard, and constantly monitored and verified. When necessary, queries were generated and sent to the field for validation and correction.

Following the main enumeration, a Post Enumeration Survey (PES) was conducted to further evaluate the validity and reliability of the data collected during the Census. Similar to the Census, all aspects of the PES were monitored and evaluated for quality assurance purposes. National monitors were also deployed to the field for on-site monitoring.

1.20. Partnership and Collaboration

Census implementation requires partnerships. Therefore, the activities of the 2021 PHC were implemented in collaboration with both local and international partners and stakeholders. The partners and stakeholders supported in diverse ways. Notably, the local partners and stakeholders included the tertiary institutions across the country, telecommunication companies (Telcos), Jospong Group of companies, Metropolitan/Municipal/District Assemblies (MMDAs), Ministries, Departments and Agencies (MDAs), Ghana Education Service (GES)/Ministry of Education, Ghana Health Service/Ministry of Health, Electoral Commission, religious bodies, schools and communities, security agencies and the media.

1.20.1. Local Partners and Collaborators

1.20.1.1. Tertiary institutions

The public universities across the country supported various stages of the implementation of 2021 PHC by permitting some of their academic staff to be engaged in the Census operations. The institutions also provided lecture rooms and accommodation spaces at subsidised rates for the training of census personnel.

1.20.1.2. Telecommunication companies

Three telecommunication companies (Telcos) – MTN, Vodafone and AirtelTigo – collaborated with GSS and provided an Access Point Name (APN) to enable access to internet services. They also supplied SIM cards and data to GSS at discounted cost. In addition, the three Telcos offered free SMS blasts to aid the publicity activities and MTN offered free call back ring tones

1.20.1.3. Jospong Group of Companies

The Jospong Group of Companies provided vehicles that transported logistics from the Headquarters of GSS to the statistical districts across the country. The Group, through Zoomlion, its waste management consortium, also fumigated all the training centres periodically and provided cleaning services at these centres. In addition, Zoomlion supplied personal protective equipment (PPEs) such as face masks and alcohol-based hand sanitizers to support the Census. The Group also assisted with printing of some of the training materials. These services and supplies were provided at no cost to GSS.

1.20.1.4. IPMC Ghana

IPMC Ghana supported the uploading of all the Census content materials to the 75,000 tablets. The support covered sharing of technical knowledge on how to upload the Census materials with minimal human involvement and the provision of servers with the aim of shortening the duration for the exercise without compromising accuracy.

1.20.1.5. Metropolitan/Municipal/District Assemblies

The MMDAs were key partners to the 2021 PHC. They constituted the District Census Implementation Committee which oversaw the recruitment of field officers and the implementation of the 2021 PHC. The MMDAs also created awareness, sensitised and educated the population in the various localities about the 2021 PHC with the use of mobile education vans and through the assembly members; and provided vehicles, and office and storage spaces for use in the regions and districts during the Census.

1.20.1.6. Ministries, Departments and Agencies

The MDAs played diverse collaborative roles to support the implementation of the 2021 PHC. Specifically, the Ministry of Information through the Information Service Departments at the various districts, the National Commission for Civic Education (NCCE) and other related ministries and departments partnered with GSS to provide publicity, education and advocacy for the Census.

1.20.1.7. Ghana Education Service

The Ghana Education Service (GES) supported the Census at two levels. Firstly, the GES revised the school calendar to accommodate the 2021 PHC training calendar. This was to allow for the training of Census personnel at the premises of selected basic and senior high schools across the country. Secondly, the GES through the schools provided the

needed spaces, water, electricity and other logistics such as projectors and furniture for the training of the field officers at no cost to GSS.

1.20.1.8. Ghana Health Service

Through its Metropolitan/Municipal/District Directorates, the Ghana Health Service vaccinated the field officers against COVID-19 prior to the fieldwork.

1.20.1.9. Electoral Commission and West African Examination Council

As partners, the Electoral Commission (EC) and the West African Examination Council (WAEC) supported the Census with vehicles for transportation of materials, logistics and personnel. The EC also made available a number of office spaces at the district level for the 2021 PHC administrative work.

1.20.1.10. Religious bodies and traditional leaders

The churches and mosques in the country collaborated by using the pulpit and minbar respectively, for publicity, education and advocacy before and during the Census. The traditional leaders in all the communities also provided support by using existing local platforms and communication channels for the same purpose. In addition, they assisted the field officers to determine locality boundaries and to canvas difficult to reach communities.

1.20.1.11. Security agencies

The Police, Military and the Fire Service played various roles before, during and after the Census. The Police provided the needed security for the personnel, logistics and materials especially at difficult to reach communities. The Military supported with publicity and advocacy particularly within the security restricted zones, and also provided access to field officers to educate and enumerate persons in such communities. The Fire Service provided the use of the fire tenders for Census Night activities.

1.20.1.12. GCB Bank and Cal Bank

GCB Bank provided an electronic platform that was used for the payment of funds while Cal Bank provided financial assistance to support the printing of some of the training materials.

1.20.1.13. Windy Lodge Hotel

The Windy Lodge Hotel offered financial assistance for the printing of some of the training materials, particularly the Field Officer's Manual and the questionnaires.

1.20.1.14. The media

Every aspect of the 2021 PHC was made known to the general public via the print and electronic media (including social media). Several media channels partnered and collaborated with GSS to create awareness, inform and educate the public widely

about the 2021 PHC activities before, during and after the field exercises. They also supported the dissemination of the reports.

1.20.2. International Partners and Collaborators

The Development Partners touted the formulation of a Census Donor's Forum. However, the COVID-19 protocols and restrictions militated against its implementation. Consequently, the following partners bilaterally supported the Census process in various ways:

1.20.2.1. UNFPA

UNFPA is the leading partner in the implementation of PHCs globally and has continued to play a key role in the conduct of Ghana 2021 PHC. Principally, UNFPA deployed a Chief Technical Advisor (CTA) to provide responsive technical assistance and oversight and ensure that every phase of the process is implemented in accordance with the United Nations Principles and Recommendations for the 2020 Round of the World PHCs programme as well as international best practices. UNFPA also provided additional support related to logistics for procurement of some of the tablets, staff capacity building, provision of GIS software and implementation of independent monitoring of the Census.

1.20.2.2. UNECA

UNECA provided technical assistance and staff capacity building in GIS applications, provisioning of the tablets and development and deployment of the enumeration tracking dashboard and Census Activity Tracker.

1.20.2.3. World Bank

The World Bank provided technical assistance and staff training on GIS applications and access to geospatial resources including satellite imagery partially used for the production of EA maps.

1.20.2.4. US Census Bureau

The US Census Bureau supported by providing the needed technical assistance and training on the CAPI development and deployment.

1.20.2.5. ONS-UK/UKAID

UKAID, through ONS, provided strategic support, including the formulation of the Census Business Continuity Plan (BCP) in response to the COVID-19 pandemic and review of various strategic documents. They also supported staff capacity building and compilation of the Preliminary and General Census reports.

1.20.2.6. IOM

IOM supported the production of thematic reports.

1.20.2.7. Statistics Denmark

Statistics Denmark trained staff to develop a statistical data bank where customised data could be generated and analysed.

1.20.2.8. Geo-referenced Infrastructure and Demographic Data for Development (GRID^3)

GRID^3 supported capacity development in GIS applications and provided technical assistance in the development of various tools for processing geospatial data and creation of hard-to-count (HTC) indices.

2. VOLUME 3B: BACKGROUND INFORMATION

The Sustainable Development Goals (SDGs) represent a global commitment to achieving inclusive and equitable development for all by 2030. A major thrust of this commitment is for all countries to take into consideration all segments of their population, including the young and old, men and women, girls and boys, in the development planning agenda of the country, that is, "Leave No One Behind". It is meant for all people to have access to what development offers, irrespective of their sex and age. Linked to this global goal and commitment is the African Union Agenda 2063, Aspiration 6, for an Africa whose development is people-driven and relies on the potential offered by African people, especially its women and youth, and caring for its children. Goals 17 and 18 associated with this aspiration commit to full gender equality in all spheres of life, and an engaged and empowered youth and children, respectively.

Opportunities, participation and benefits offered through the development processes and interventions, such as life-long learning that help individuals acquire the knowledge and skills needed to exploit their potential and to contribute fully to societal progress, are primarily conditioned by age and sex. In light of this, the Beijing Platform for Action (1995) calls for statistics related to individuals that are collected, compiled, analysed and presented by sex and age, and reflect problems, issues and questions related to women and men in society. This fundamental requirement for assessing progress in gender equality is reinforced by the SDG Target 17.18, which calls for enhancing capacity-building to increase significantly the availability of high-quality, timely and reliable data disaggregated by sex and age, among other population characteristics.

The Ghana Coordinated Programme of Economic and Social Development Policies (2017-2024), under the social development component of interventions, identifies child and family welfare, youth development, support for the elderly, gender equality, and empowerment of women and girls. These global, regional and national commitments require in-depth knowledge and understanding of the characteristics of the country's population relative to the different segments and groups defined especially by age and sex, and their distribution across regions and districts.

The changes in a country's population, which are through fertility, mortality and migration, tend to vary by the age-sex composition, which in turn affects these three demographic processes. The age and sex composition further informs the equitable allocation of resources to meet the varied needs of all population groups and forms the basis for policy decision making. Therefore, the age-sex structure of the country's population has implications for overall development planning activities and programmes at the national, regional, district and locality levels. In particular, the data on age and sex profile form the basis to ensure that the varying needs of all segments of the population, namely infants, children, adolescents, youth, working-age population, the elderly and persons with difficulty performing different activities are equitably addressed.

This report provides the relevant data on Ghana's current population size, age and sex composition by administrative region and district.

The next sections provide the definition of concepts, highlights of results with charts and detailed tables.

3. DEFINITION OF CONCEPTS

3.1. Age

Age refers to how old a person was at his or her last birthday with reference to the Census Night, and is recorded in completed years.

3.2. Sex

Sex refers to whether a person is a male or female.

3.3. Age-Dependency Ratio

It is the ratio of the population 0-14 years and 65 years and older to the population 15 - 64 years. The ratio depicts the relationship between the population that is likely to be dependent and the working age population of the country.

3.4. Median Age

It is the age at which exactly half of the population is older, and half younger.

3.5. Population Pyramid

It is a graphical representation of the age and sex structure of a population. It depicts at a glance the population dynamics, including the youthfulness or ageing of the population of a country.

4. HIGHLIGHTS OF RESULTS

Ghana's population age structure is transitioning from one dominated by children (0-14 years) to one dominated by young people (15-35 years): The proportion of children declined from 41.3 percent in 2000 to 35.3 percent in 2021, while that of young people increased from 34.6 percent in 2000 to 38.2 percent in 2021.

FIGURE 4.1: POPULATION PYRAMID

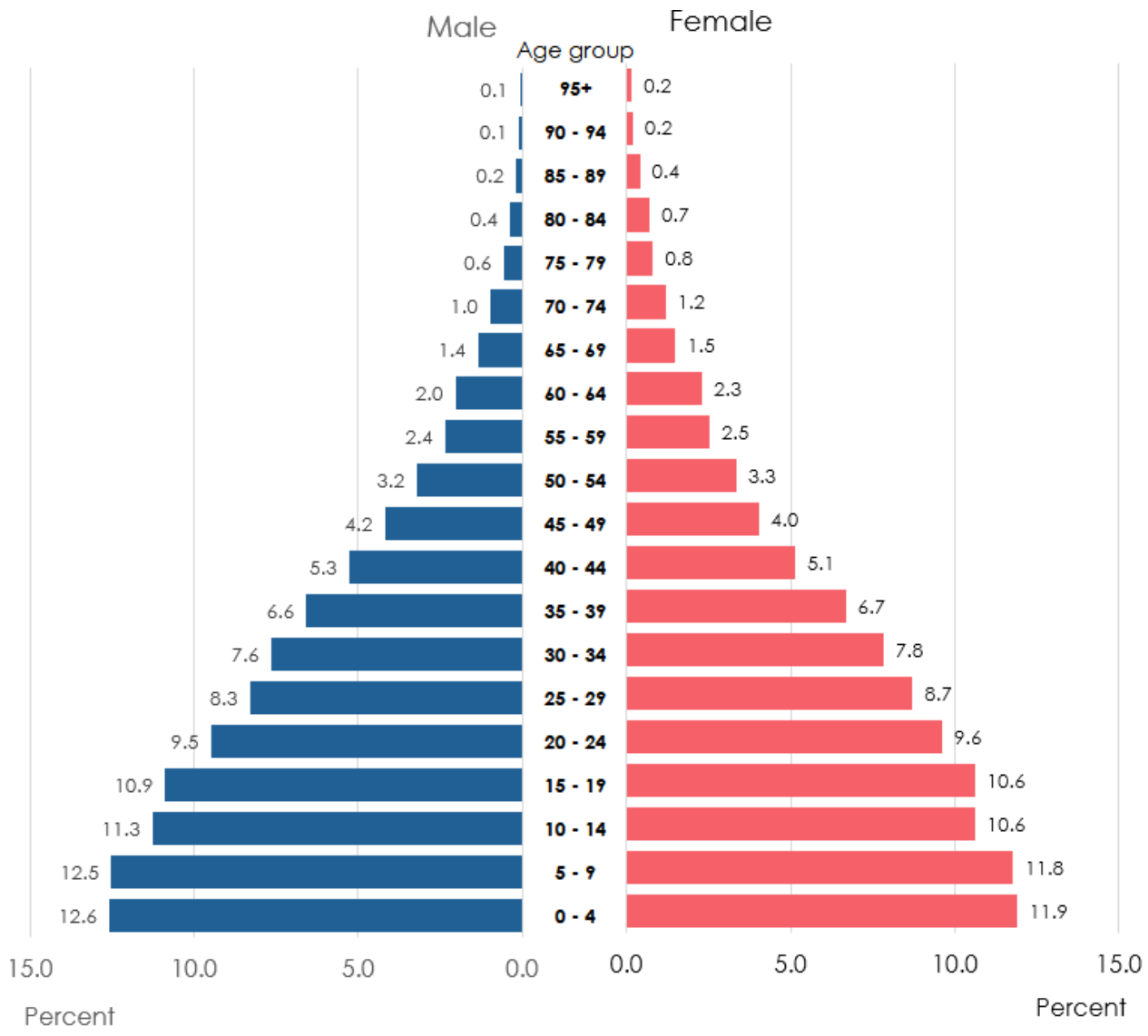

The transitioning of the population from children to young people is evident in all regions and in urban areas. In urban areas, Greater Accra depicts the most pronounced transition while in rural areas across all the regions, the transition is yet to occur.

FIGURE 4.2: 2021 POPULATION PYRAMID BY REGION AND TYPE OF LOCALITY

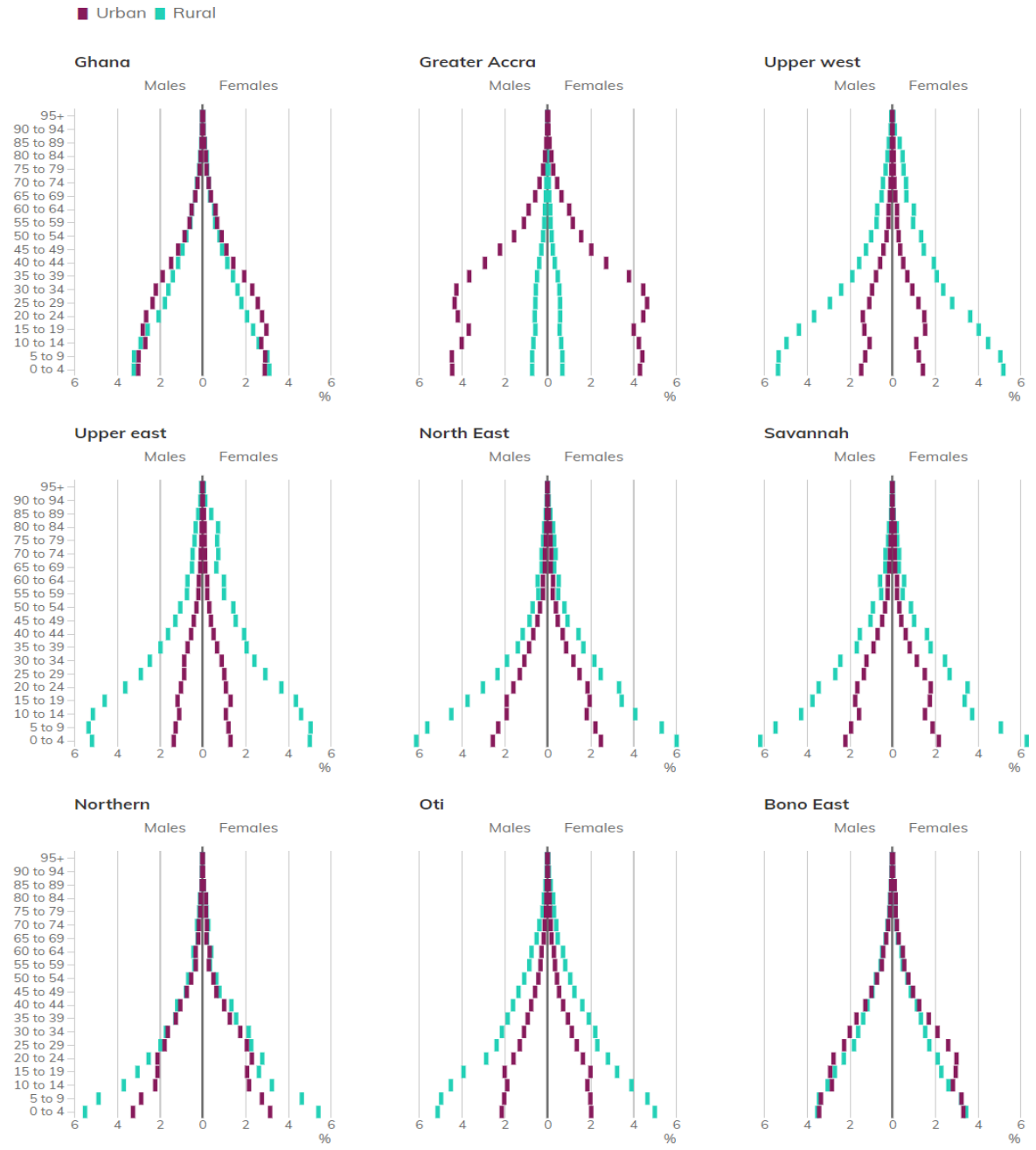

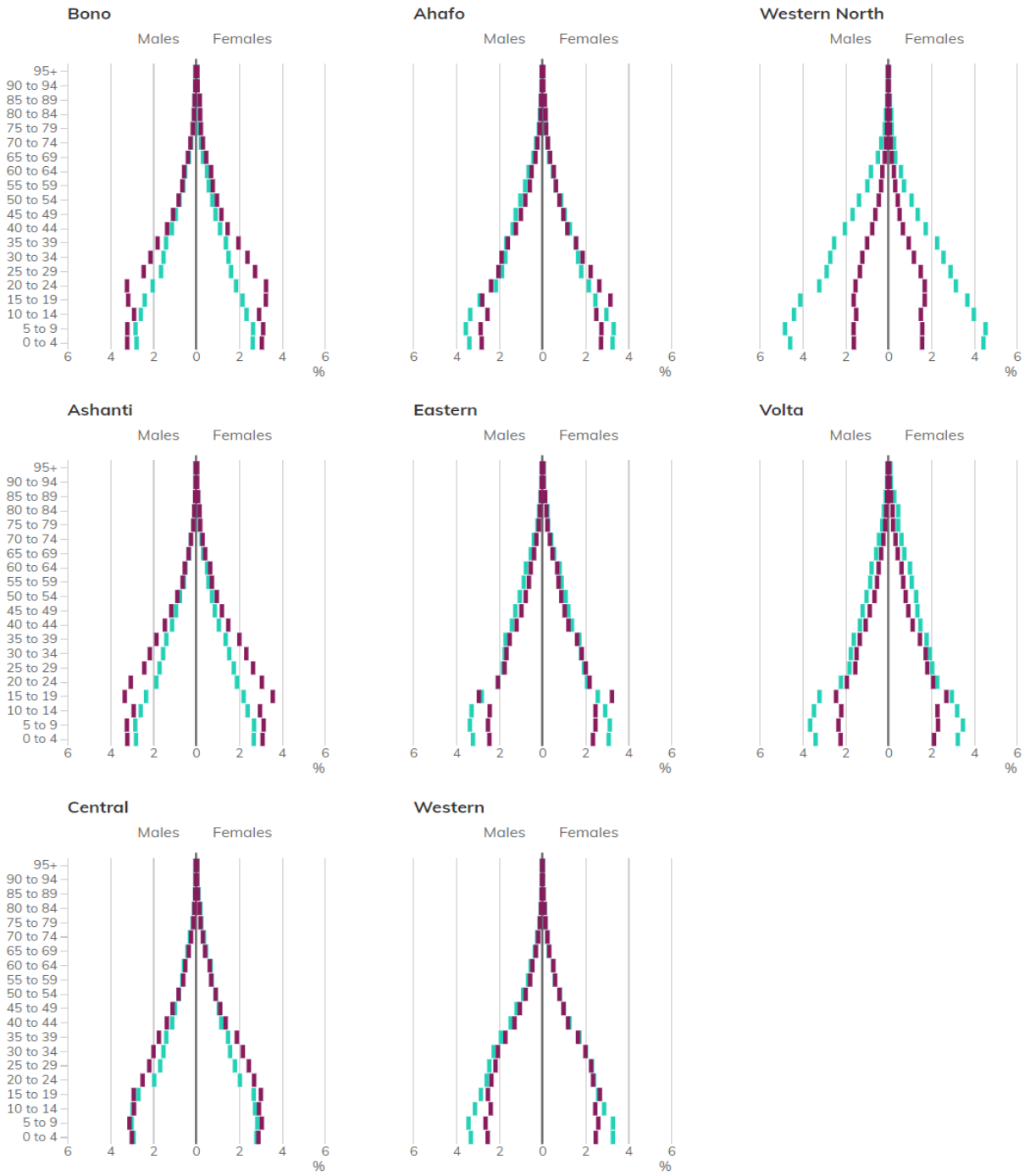
Bono
Ahafo
Western North
Ashanti
Eastern
Volta
Central
Western
Males
Females
95+
90 to 94
85 to 89
80 to 84
75 to 79
70 to 74
65 to 69
60 to 64
55 to 59
50 to 54
45 to 49
40 to 44
35 to 39
30 to 34
25 to 29
20 to 24
15 to 19
10 to 14
5 to 9
0 to 4
6 4 2 0 2 4 6
%

Young people (15-35 years) are more in urban (7,125,070 - 60.5%) than rural areas (4,657,544 – 39.5%).

FIGURE 4.3: 2021 POPULATION PYRAMID BY TYPE OF LOCALITY

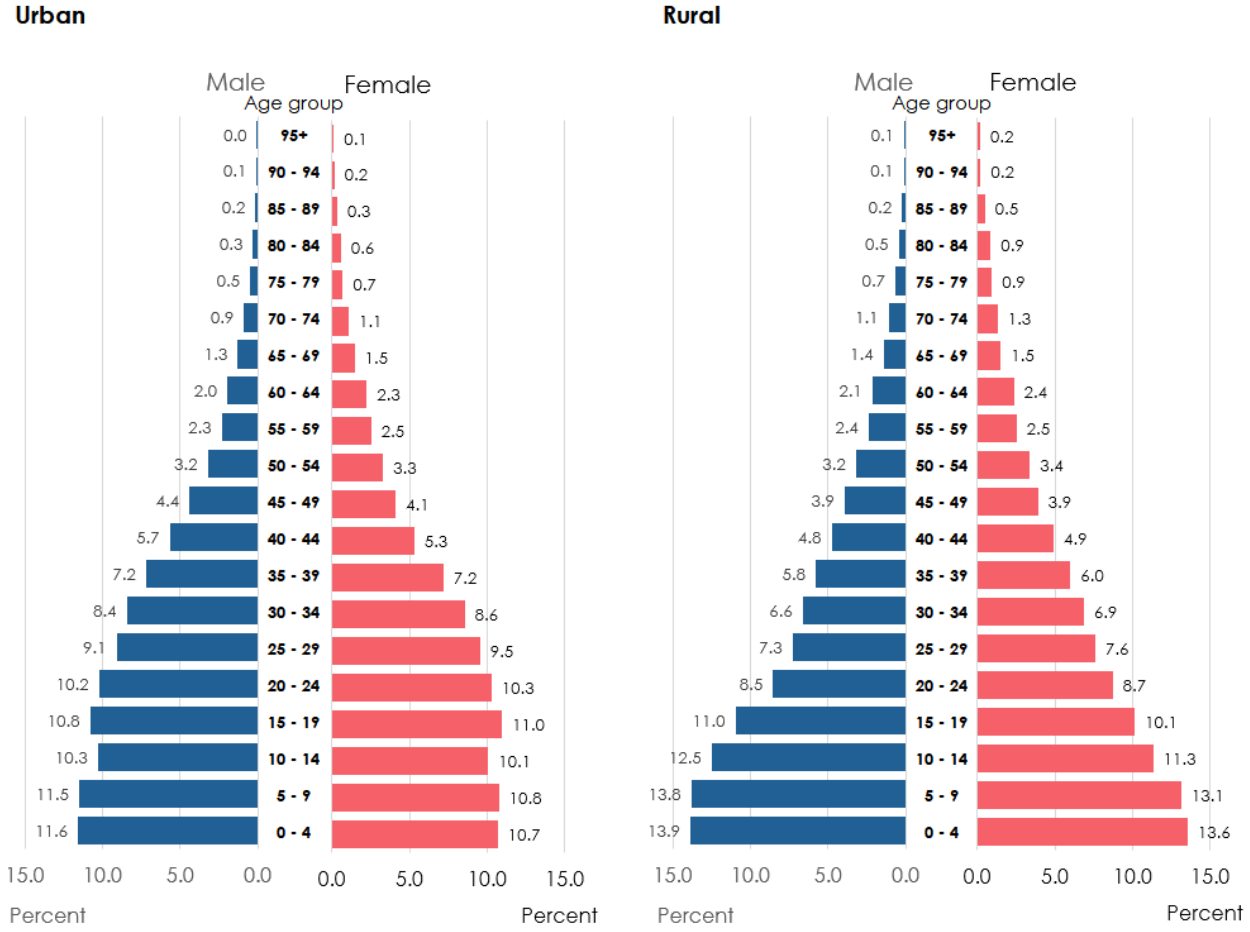

Females (15,631,579) outnumber males (15,200,440) by 437,139 (2.8%) and also in urban areas (by 5.0%). However, in rural areas males outnumber females by 0.3 percent.

Also in six regions, males outnumber females, ranging from 5.1 percent in Western North to 0.5 percent in Bono East.

Male population below 20 years outnumber their female counterparts in all regions except Greater Accra.

Age group 30-64 years (predominantly the working age category) is dominated by males in Western North, Ahafo and Western regions.

FIGURE 4.4: MALE-FEMALE POPULATION DIFFERENCE BY REGION

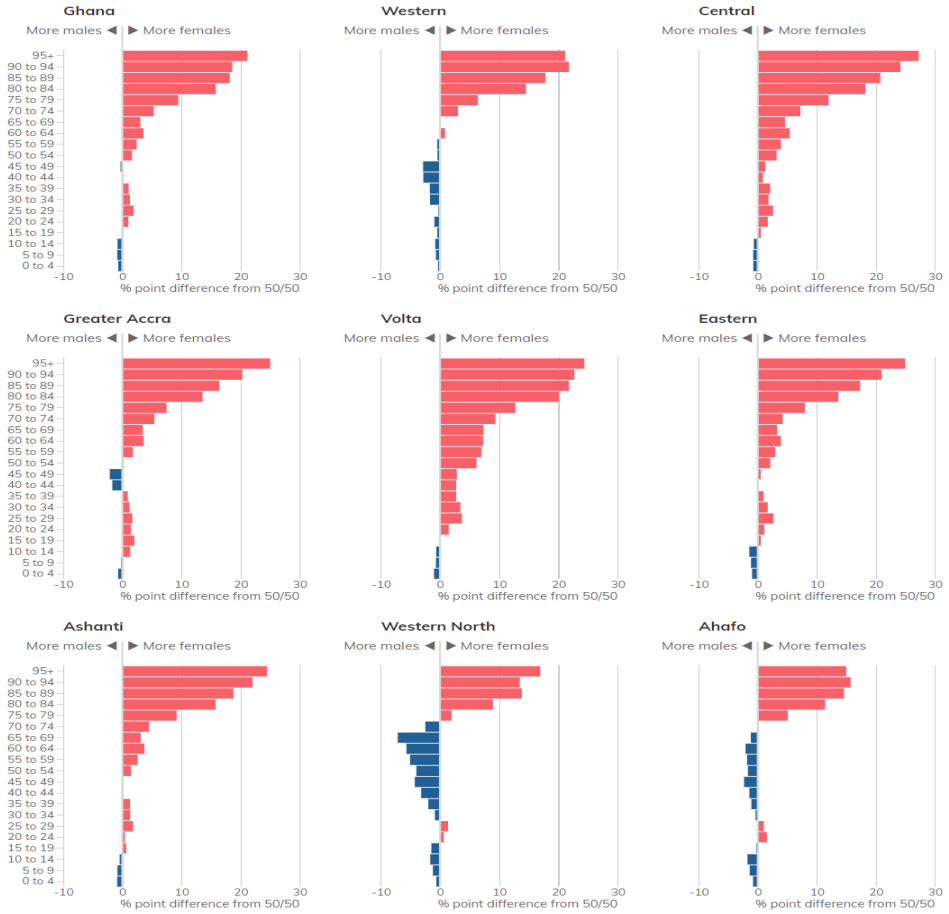

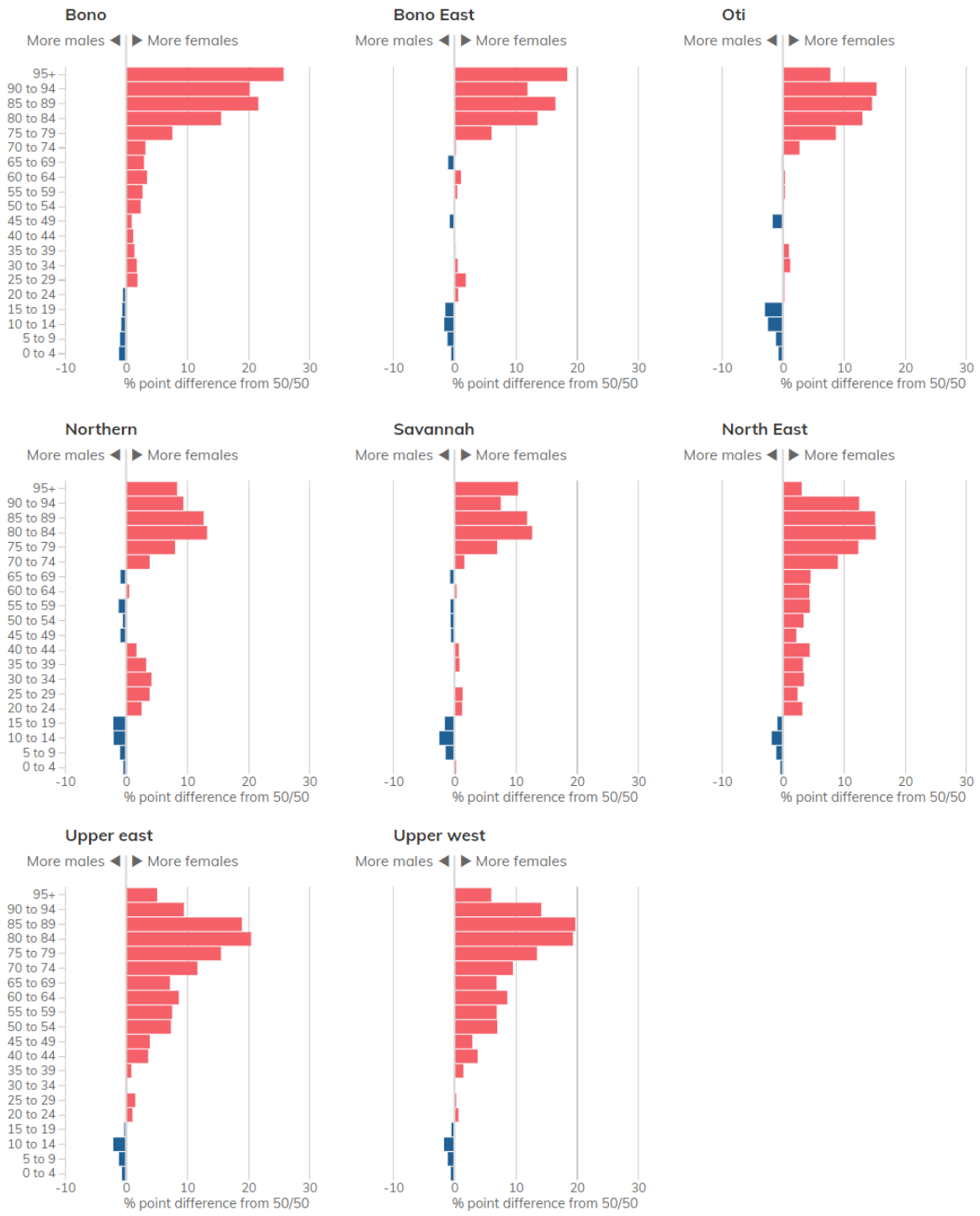
Bono
Bono East
Oti
Northern
Savannah
North East
Upper east
Upper west
More males
More females
95+
90 to 94
85 to 89
80 to 84
75 to 79
70 to 74
65 to 69
60 to 64
55 to 59
50 to 54
45 to 49
40 to 44
35 to 39
30 to 34
25 to 29
20 to 24
15 to 19
10 to 14
5 to 9
0 to 4
-10
0
10
20
30
% point difference from 50/50

About six out of 10 people (58.2% – 17,931,673) are 18 years or older.

FIGURE 4.5: POPULATION 18 YEARS AND OLDER BY SEX

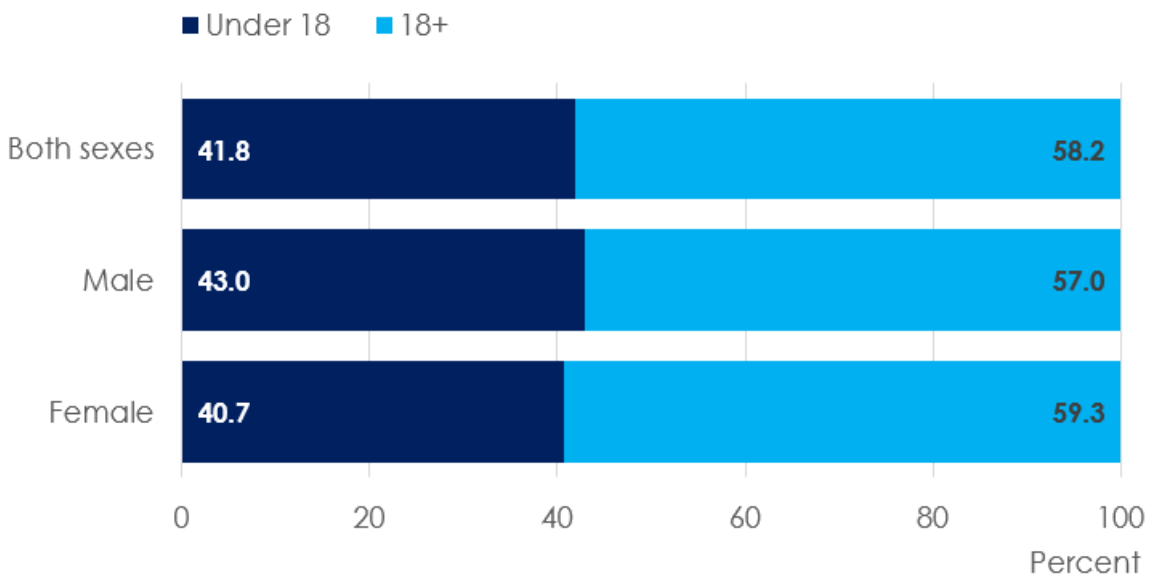

Six out of 10 persons (60.4% - 18,619,021) are 15-64 years. In six regions, the proportions are higher than the national average: Greater Accra (66.5%), Western (62.2%), Ashanti (61.4%), Bono (61.3%), Western North (60.8) and Eastern (60.6%).

Age dependency ratio is 66, implying that there are 66 persons in the dependent age bracket (children 0-14 years and the elderly 65+ years) for every 100 persons in the working age bracket (15-64 years).

At the national level, 4.3 percent are 65 years and above. The proportions are higher in six regions than the national average: Volta (6.8%), Upper East (6.3%), Eastern (5.7%), Upper West (5.3%), Central (4.6%) and Bono (4.5%).

FIGURE 4.6: WORKING AGE AND DEPENDENT POPULATION

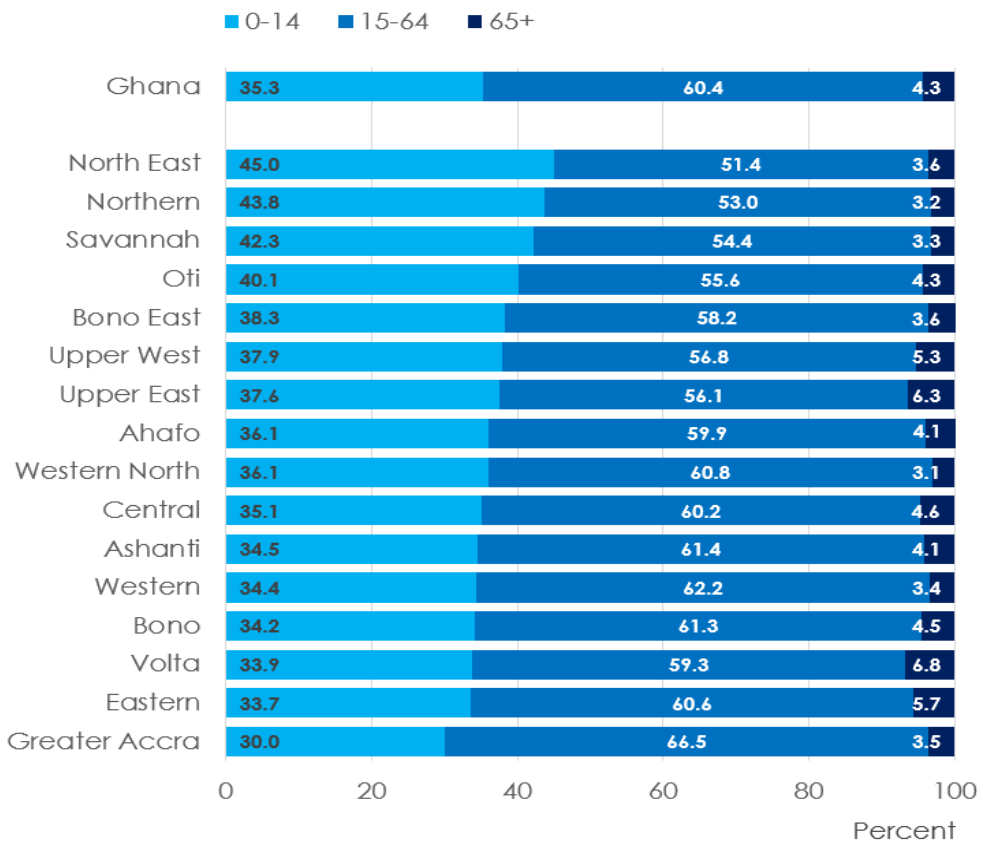

5. MAIN TABLES

TABLE 5.1: NATIONAL: POPULATION BY SINGLE AGE, SEX, TYPE OF LOCALITY AND REGION

	Number									Percent								
	Total			Urban			Rural			Total			Urban			Rural		
Age	Both sexes	Male	Female	Both sexes	Male	Female	Both sexes	Male	Female	Both sexes	Male	Female	Both sexes	Male	Female	Both sexes	Male	Female
Ghana All ages	30,832,019	15,200,440	15,631,579	17,472,530	8,511,201	8,961,329	13,359,489	6,689,239	6,670,250	100.0	100.0	100.0	100.0	100.0	100.0	100.0	100.0	100.0
0	730,592	369,697	360,895	378,883	192,179	186,704	351,709	177,518	174,191	2.4	2.4	2.3	2.2	2.3	2.1	2.6	2.7	2.6
1	726,709	368,565	358,144	380,111	192,939	187,172	346,598	175,626	170,972	2.4	2.4	2.3	2.2	2.3	2.1	2.6	2.6	2.6
2	759,954	384,826	375,128	392,274	198,750	193,524	367,680	186,076	181,604	2.5	2.5	2.4	2.2	2.3	2.2	2.8	2.8	2.7
3	771,658	390,634	381,024	392,974	199,300	193,674	378,684	191,334	187,350	2.5	2.6	2.4	2.2	2.3	2.2	2.8	2.9	2.8
4	784,810	399,085	385,725	398,187	202,179	196,008	386,623	196,906	189,717	2.5	2.6	2.5	2.3	2.4	2.2	2.9	2.9	2.8
5	776,188	394,971	381,217	402,985	204,366	198,619	373,203	190,605	182,598	2.5	2.6	2.4	2.3	2.4	2.2	2.8	2.8	2.7
6	768,725	391,307	377,418	399,805	202,412	197,393	368,920	188,895	180,025	2.5	2.6	2.4	2.3	2.4	2.2	2.8	2.8	2.7
7	751,983	383,431	368,552	388,423	196,655	191,768	363,560	186,776	176,784	2.4	2.5	2.4	2.2	2.3	2.1	2.7	2.8	2.7
8	747,435	377,420	370,015	389,705	194,015	195,690	357,730	183,405	174,325	2.4	2.5	2.4	2.2	2.3	2.2	2.7	2.7	2.6
9	700,679	357,124	343,555	363,333	182,482	180,851	337,346	174,642	162,704	2.3	2.3	2.2	2.1	2.1	2.0	2.5	2.6	2.4
10	724,095	370,116	353,979	373,506	186,966	186,540	350,589	183,150	167,439	2.3	2.4	2.3	2.1	2.2	2.1	2.6	2.7	2.5
11	658,661	335,775	322,886	346,145	172,465	173,680	312,516	163,310	149,206	2.1	2.2	2.1	2.0	2.0	1.9	2.3	2.4	2.2
12	696,961	356,318	340,643	367,629	181,925	185,704	329,332	174,393	154,939	2.3	2.3	2.2	2.1	2.1	2.1	2.5	2.6	2.3
13	659,818	332,565	327,253	351,744	170,878	180,866	308,074	161,687	146,387	2.1	2.2	2.1	2.0	2.0	2.0	2.3	2.4	2.2
14	632,185	318,383	313,802	340,695	164,533	176,162	291,490	153,850	137,640	2.1	2.1	2.0	1.9	1.9	2.0	2.2	2.3	2.1
15	687,621	347,636	339,985	372,602	180,151	192,451	315,019	167,485	147,534	2.2	2.3	2.2	2.1	2.1	2.1	2.4	2.5	2.2
16	669,386	331,926	337,460	378,850	180,490	198,360	290,536	151,436	139,100	2.2	2.2	2.2	2.2	2.1	2.2	2.2	2.3	2.1
17	652,886	325,968	326,918	382,859	184,693	198,166	270,027	141,275	128,752	2.1	2.1	2.1	2.2	2.2	2.2	2.0	2.1	1.9
18	678,182	336,459	341,723	401,862	194,522	207,340	276,320	141,937	134,383	2.2	2.2	2.2	2.3	2.3	2.3	2.1	2.1	2.0
19	623,371	311,252	312,119	365,061	179,584	185,477	258,310	131,668	126,642	2.0	2.0	2.0	2.1	2.1	2.1	1.9	2.0	1.9
20	693,291	345,256	348,035	407,288	201,033	206,255	286,003	144,223	141,780	2.2	2.3	2.2	2.3	2.4	2.3	2.1	2.2	2.1

	Number									Percent								
	Total			Urban			Rural			Total			Urban			Rural		
Age	Both sexes	Male	Female	Both sexes	Male	Female	Both sexes	Male	Female	Both sexes	Male	Female	Both sexes	Male	Female	Both sexes	Male	Female
Ghana																		
21	690,752	342,763	347,989	416,673	205,605	211,068	274,079	137,158	136,921	2.2	2.3	2.2	2.4	2.4	2.4	2.1	2.1	2.1
22	553,806	268,546	285,260	337,773	162,473	175,300	216,033	106,073	109,960	1.8	1.8	1.8	1.9	1.9	2.0	1.6	1.6	1.6
23	525,696	254,349	271,347	327,235	157,401	169,834	198,461	96,948	101,513	1.7	1.7	1.7	1.9	1.8	1.9	1.5	1.4	1.5
24	481,992	231,888	250,104	302,857	144,425	158,432	179,135	87,463	91,672	1.6	1.5	1.6	1.7	1.7	1.8	1.3	1.3	1.4
25	592,798	288,015	304,783	360,725	173,310	187,415	232,073	114,705	117,368	1.9	1.9	1.9	2.1	2.0	2.1	1.7	1.7	1.8
26	526,240	252,335	273,905	326,624	154,775	171,849	199,616	97,560	102,056	1.7	1.7	1.8	1.9	1.8	1.9	1.5	1.5	1.5
27	495,282	238,809	256,473	309,445	147,175	162,270	185,837	91,634	94,203	1.6	1.6	1.6	1.8	1.7	1.8	1.4	1.4	1.4
28	540,657	257,696	282,961	338,897	159,291	179,606	201,760	98,405	103,355	1.8	1.7	1.8	1.9	1.9	2.0	1.5	1.5	1.5
29	469,325	225,263	244,062	293,401	139,554	153,847	175,924	85,709	90,215	1.5	1.5	1.6	1.7	1.6	1.7	1.3	1.3	1.4
30	567,894	273,942	293,952	342,896	163,816	179,080	224,998	110,126	114,872	1.8	1.8	1.9	2.0	1.9	2.0	1.7	1.6	1.7
31	535,321	265,497	269,824	331,392	163,384	168,008	203,929	102,113	101,816	1.7	1.7	1.7	1.9	1.9	1.9	1.5	1.5	1.5
32	481,673	235,406	246,267	303,848	147,579	156,269	177,825	87,827	89,998	1.6	1.5	1.6	1.7	1.7	1.7	1.3	1.3	1.3
33	407,352	195,041	212,311	255,845	121,916	133,929	151,507	73,125	78,382	1.3	1.3	1.4	1.5	1.4	1.5	1.1	1.1	1.2
34	394,475	192,735	201,740	251,232	122,085	129,147	143,243	70,650	72,593	1.3	1.3	1.3	1.4	1.4	1.4	1.1	1.1	1.1
35	514,614	257,044	257,570	317,705	158,126	159,579	196,909	98,918	97,991	1.7	1.7	1.6	1.8	1.9	1.8	1.5	1.5	1.5
36	425,502	210,258	215,244	262,671	129,541	133,130	162,831	80,717	82,114	1.4	1.4	1.4	1.5	1.5	1.5	1.2	1.2	1.2
37	366,346	176,644	189,702	226,906	108,740	118,166	139,440	67,904	71,536	1.2	1.2	1.2	1.3	1.3	1.3	1.0	1.0	1.1
38	420,669	202,591	218,078	254,991	122,007	132,984	165,678	80,584	85,094	1.4	1.3	1.4	1.5	1.4	1.5	1.2	1.2	1.3
39	316,907	153,594	163,313	193,876	94,062	99,814	123,031	59,532	63,499	1.0	1.0	1.0	1.1	1.1	1.1	0.9	0.9	1.0
40	409,390	204,461	204,929	236,531	119,757	116,774	172,859	84,704	88,155	1.3	1.3	1.3	1.4	1.4	1.3	1.3	1.3	1.3
41	366,159	184,127	182,032	214,658	109,157	105,501	151,501	74,970	76,531	1.2	1.2	1.2	1.2	1.3	1.2	1.1	1.1	1.1
42	330,304	168,856	161,448	201,754	103,749	98,005	128,550	65,107	63,443	1.1	1.1	1.0	1.2	1.2	1.1	1.0	1.0	1.0
43	269,615	132,143	137,472	163,071	80,341	82,730	106,544	51,802	54,742	0.9	0.9	0.9	0.9	0.9	0.9	0.8	0.8	0.8
44	230,435	112,845	117,590	141,751	69,501	72,250	88,684	43,344	45,340	0.7	0.7	0.8	0.8	0.8	0.8	0.7	0.6	0.7
45	335,521	174,043	161,478	196,399	102,554	93,845	139,122	71,489	67,633	1.1	1.1	1.0	1.1	1.2	1.0	1.0	1.1	1.0
46	277,471	140,424	137,047	162,638	82,535	80,103	114,833	57,889	56,944	0.9	0.9	0.9	0.9	1.0	0.9	0.9	0.9	0.9
47	214,398	107,676	106,722	128,486	64,449	64,037	85,912	43,227	42,685	0.7	0.7	0.7	0.7	0.8	0.7	0.6	0.6	0.6

	Number									Percent								
	Total			Urban			Rural			Total			Urban			Rural		
Age	Both sexes	Male	Female	Both sexes	Male	Female	Both sexes	Male	Female	Both sexes	Male	Female	Both sexes	Male	Female	Both sexes	Male	Female
Ghana																		
48	234,533	113,704	120,829	136,552	66,332	70,220	97,981	47,372	50,609	0.8	0.7	0.8	0.8	0.8	0.8	0.7	0.7	0.8
49	205,545	101,734	103,811	119,684	58,882	60,802	85,861	42,852	43,009	0.7	0.7	0.7	0.7	0.7	0.7	0.6	0.6	0.6
50	269,029	130,047	138,982	147,356	71,534	75,822	121,673	58,513	63,160	0.9	0.9	0.9	0.8	0.8	0.8	0.9	0.9	0.9
51	224,833	110,324	114,509	123,957	60,883	63,074	100,876	49,441	51,435	0.7	0.7	0.7	0.7	0.7	0.7	0.8	0.7	0.8
52	197,446	96,395	101,051	114,406	55,407	58,999	83,040	40,988	42,052	0.6	0.6	0.6	0.7	0.7	0.7	0.6	0.6	0.6
53	171,218	82,404	88,814	98,104	46,622	51,482	73,114	35,782	37,332	0.6	0.5	0.6	0.6	0.5	0.6	0.5	0.5	0.6
54	149,200	70,261	78,939	87,092	40,381	46,711	62,108	29,880	32,228	0.5	0.5	0.5	0.5	0.5	0.5	0.5	0.4	0.5
55	182,701	86,152	96,549	103,162	48,161	55,001	79,539	37,991	41,548	0.6	0.6	0.6	0.6	0.6	0.6	0.6	0.6	0.6
56	175,268	84,052	91,216	98,055	46,507	51,548	77,213	37,545	39,668	0.6	0.6	0.6	0.6	0.5	0.6	0.6	0.6	0.6
57	137,102	66,046	71,056	78,872	36,928	41,944	58,230	29,118	29,112	0.4	0.4	0.5	0.5	0.4	0.5	0.4	0.4	0.4
58	141,773	66,532	75,241	79,168	36,388	42,780	62,605	30,144	32,461	0.5	0.4	0.5	0.5	0.4	0.5	0.5	0.5	0.5
59	115,851	55,254	60,597	64,958	30,125	34,833	50,893	25,129	25,764	0.4	0.4	0.4	0.4	0.4	0.4	0.4	0.4	0.4
60	175,907	80,189	95,718	92,959	41,746	51,213	82,948	38,443	44,505	0.6	0.5	0.6	0.5	0.5	0.6	0.6	0.6	0.7
61	146,842	68,482	78,360	78,103	35,749	42,354	68,739	32,733	36,006	0.5	0.5	0.5	0.4	0.4	0.5	0.5	0.5	0.5
62	111,486	51,537	59,949	63,785	28,662	35,123	47,701	22,875	24,826	0.4	0.3	0.4	0.4	0.3	0.4	0.4	0.3	0.4
63	113,051	52,693	60,358	63,890	28,918	34,972	49,161	23,775	25,386	0.4	0.3	0.4	0.4	0.3	0.4	0.4	0.4	0.4
64	121,905	57,665	64,240	69,880	31,869	38,011	52,025	25,796	26,229	0.4	0.4	0.4	0.4	0.4	0.4	0.4	0.4	0.4
65	122,070	56,060	66,010	66,167	29,537	36,630	55,903	26,523	29,380	0.4	0.4	0.4	0.4	0.3	0.4	0.4	0.4	0.4
66	89,841	42,065	47,776	49,646	22,690	26,956	40,195	19,375	20,820	0.3	0.3	0.3	0.3	0.3	0.3	0.3	0.3	0.3
67	78,562	37,627	40,935	44,868	20,783	24,085	33,694	16,844	16,850	0.3	0.2	0.3	0.3	0.2	0.3	0.3	0.3	0.3
68	80,491	37,852	42,639	43,871	20,174	23,697	36,620	17,678	18,942	0.3	0.2	0.3	0.3	0.2	0.3	0.3	0.3	0.3
69	66,823	31,892	34,931	36,376	16,952	19,424	30,447	14,940	15,507	0.2	0.2	0.2	0.2	0.2	0.2	0.2	0.2	0.2
70	99,581	42,691	56,890	49,433	20,686	28,747	50,148	22,005	28,143	0.3	0.3	0.4	0.3	0.2	0.3	0.4	0.3	0.4
71	77,664	35,231	42,433	38,569	17,190	21,379	39,095	18,041	21,054	0.3	0.2	0.3	0.2	0.2	0.2	0.3	0.3	0.3
72	57,408	26,039	31,369	30,771	13,524	17,247	26,637	12,515	14,122	0.2	0.2	0.2	0.2	0.2	0.2	0.2	0.2	0.2
73	52,433	24,065	28,368	28,251	12,626	15,625	24,182	11,439	12,743	0.2	0.2	0.2	0.2	0.1	0.2	0.2	0.2	0.2
74	46,914	21,229	25,685	25,360	11,104	14,256	21,554	10,125	11,429	0.2	0.1	0.2	0.1	0.1	0.2	0.2	0.2	0.2

	Number									Percent								
	Total			Urban			Rural			Total			Urban			Rural		
Age	Both sexes	Male	Female	Both sexes	Male	Female	Both sexes	Male	Female	Both sexes	Male	Female	Both sexes	Male	Female	Both sexes	Male	Female
Ghana																		
75	62,201	25,276	36,925	31,198	12,288	18,910	31,003	12,988	18,015	0.2	0.2	0.2	0.2	0.1	0.2	0.2	0.2	0.3
76	50,901	20,482	30,419	24,973	9,909	15,064	25,928	10,573	15,355	0.2	0.1	0.2	0.1	0.1	0.2	0.2	0.2	0.2
77	31,746	12,838	18,908	16,619	6,628	9,991	15,127	6,210	8,917	0.1	0.1	0.1	0.1	0.1	0.1	0.1	0.1	0.1
78	37,128	15,140	21,988	18,161	7,372	10,789	18,967	7,768	11,199	0.1	0.1	0.1	0.1	0.1	0.1	0.1	0.1	0.2
79	31,193	12,643	18,550	15,059	6,022	9,037	16,134	6,621	9,513	0.1	0.1	0.1	0.1	0.1	0.1	0.1	0.1	0.1
80	50,939	17,114	33,825	23,423	7,590	15,833	27,516	9,524	17,992	0.2	0.1	0.2	0.1	0.1	0.2	0.2	0.1	0.3
81	40,032	14,586	25,446	17,589	6,297	11,292	22,443	8,289	14,154	0.1	0.1	0.2	0.1	0.1	0.1	0.2	0.1	0.2
82	27,917	10,130	17,787	13,810	4,958	8,852	14,107	5,172	8,935	0.1	0.1	0.1	0.1	0.1	0.1	0.1	0.1	0.1
83	24,520	7,985	16,535	11,700	3,775	7,925	12,820	4,210	8,610	0.1	0.1	0.1	0.1	0.0	0.1	0.1	0.1	0.1
84	23,497	7,225	16,272	11,287	3,433	7,854	12,210	3,792	8,418	0.1	0.0	0.1	0.1	0.0	0.1	0.1	0.1	0.1
85	31,665	9,628	22,037	15,124	4,302	10,822	16,541	5,326	11,215	0.1	0.1	0.1	0.1	0.1	0.1	0.1	0.1	0.2
86	23,886	7,460	16,426	11,146	3,283	7,863	12,740	4,177	8,563	0.1	0.0	0.1	0.1	0.0	0.1	0.1	0.1	0.1
87	14,375	4,715	9,660	6,898	2,160	4,738	7,477	2,555	4,922	0.0	0.0	0.1	0.0	0.0	0.1	0.1	0.0	0.1
88	12,098	4,037	8,061	5,658	1,788	3,870	6,440	2,249	4,191	0.0	0.0	0.1	0.0	0.0	0.0	0.0	0.0	0.1
89	11,535	3,929	7,606	5,368	1,746	3,622	6,167	2,183	3,984	0.0	0.0	0.0	0.0	0.0	0.0	0.0	0.0	0.1
90	18,797	5,517	13,280	8,552	2,171	6,381	10,245	3,346	6,899	0.1	0.0	0.1	0.0	0.0	0.1	0.1	0.1	0.1
91	11,465	3,909	7,556	4,833	1,462	3,371	6,632	2,447	4,185	0.0	0.0	0.0	0.0	0.0	0.0	0.0	0.0	0.1
92	4,950	1,567	3,383	2,529	727	1,802	2,421	840	1,581	0.0	0.0	0.0	0.0	0.0	0.0	0.0	0.0	0.0
93	3,997	1,328	2,669	2,044	591	1,453	1,953	737	1,216	0.0	0.0	0.0	0.0	0.0	0.0	0.0	0.0	0.0
94	3,254	1,006	2,248	1,690	465	1,225	1,564	541	1,023	0.0	0.0	0.0	0.0	0.0	0.0	0.0	0.0	0.0
95+	34,662	9,998	24,664	16,373	4,049	12,324	18,289	5,949	12,340	0.1	0.1	0.2	0.1	0.0	0.1	0.1	0.1	0.2

TABLE 5.2: WESTERN REGION: POPULATION BY SINGLE AGE, SEX, TYPE OF LOCALITY AND REGION

	Number									Percent								
	Total			Urban			Rural			Total			Urban			Rural		
Age	Both sexes	Male	Female	Both sexes	Male	Female	Both sexes	Male	Female	Both sexes	Male	Female	Both sexes	Male	Female	Both sexes	Male	Female
Western Region																		
All ages	2,060,585	1,045,227	1,015,358	1,062,865	527,319	535,546	997,720	517,908	479,812	100.0	100.0	100.0	100.0	100.0	100.0	100.0	100.0	100.0
0	46,409	23,221	23,188	21,717	10,924	10,793	24,692	12,297	12,395	2.3	2.2	2.3	2.0	2.1	2.0	2.5	2.4	2.6
1	45,990	23,112	22,878	21,890	10,993	10,897	24,100	12,119	11,981	2.2	2.2	2.3	2.1	2.1	2.0	2.4	2.3	2.5
2	48,175	24,217	23,958	22,822	11,468	11,354	25,353	12,749	12,604	2.3	2.3	2.4	2.1	2.2	2.1	2.5	2.5	2.6
3	48,528	24,539	23,989	22,976	11,704	11,272	25,552	12,835	12,717	2.4	2.3	2.4	2.2	2.2	2.1	2.6	2.5	2.7
4	50,196	25,357	24,839	23,769	12,069	11,700	26,427	13,288	13,139	2.4	2.4	2.4	2.2	2.3	2.2	2.6	2.6	2.7
5	51,428	26,150	25,278	24,785	12,519	12,266	26,643	13,631	13,012	2.5	2.5	2.5	2.3	2.4	2.3	2.7	2.6	2.7
6	50,953	25,814	25,139	24,782	12,426	12,356	26,171	13,388	12,783	2.5	2.5	2.5	2.3	2.4	2.3	2.6	2.6	2.7
7	49,145	24,960	24,185	23,408	11,823	11,585	25,737	13,137	12,600	2.4	2.4	2.4	2.2	2.2	2.2	2.6	2.5	2.6
8	49,043	24,564	24,479	23,747	11,753	11,994	25,296	12,811	12,485	2.4	2.4	2.4	2.2	2.2	2.2	2.5	2.5	2.6
9	45,776	23,370	22,406	22,172	11,206	10,966	23,604	12,164	11,440	2.2	2.2	2.2	2.1	2.1	2.0	2.4	2.3	2.4
10	47,375	24,106	23,269	22,974	11,425	11,549	24,401	12,681	11,720	2.3	2.3	2.3	2.2	2.2	2.2	2.4	2.4	2.4
11	43,772	22,389	21,383	21,487	10,801	10,686	22,285	11,588	10,697	2.1	2.1	2.1	2.0	2.0	2.0	2.2	2.2	2.2
12	47,200	24,199	23,001	23,226	11,520	11,706	23,974	12,679	11,295	2.3	2.3	2.3	2.2	2.2	2.2	2.4	2.4	2.4
13	43,906	22,007	21,899	21,867	10,616	11,251	22,039	11,391	10,648	2.1	2.1	2.2	2.1	2.0	2.1	2.2	2.2	2.2
14	41,571	21,008	20,563	20,756	10,109	10,647	20,815	10,899	9,916	2.0	2.0	2.0	2.0	1.9	2.0	2.1	2.1	2.1
15	46,088	23,368	22,720	23,342	11,326	12,016	22,746	12,042	10,704	2.2	2.2	2.2	2.2	2.1	2.2	2.3	2.3	2.2
16	45,042	22,304	22,738	23,614	11,276	12,338	21,428	11,028	10,400	2.2	2.1	2.2	2.2	2.1	2.3	2.1	2.1	2.2
17	43,530	21,914	21,616	23,683	11,498	12,185	19,847	10,416	9,431	2.1	2.1	2.1	2.2	2.2	2.3	2.0	2.0	2.0
18	45,518	23,042	22,476	24,893	12,171	12,722	20,625	10,871	9,754	2.2	2.2	2.2	2.3	2.3	2.4	2.1	2.1	2.0
19	40,013	20,467	19,546	21,910	11,044	10,866	18,103	9,423	8,680	1.9	2.0	1.9	2.1	2.1	2.0	1.8	1.8	1.8
20	45,268	23,440	21,828	24,068	12,422	11,646	21,200	11,018	10,182	2.2	2.2	2.1	2.3	2.4	2.2	2.1	2.1	2.1
21	45,874	23,657	22,217	24,777	12,627	12,150	21,097	11,030	10,067	2.2	2.3	2.2	2.3	2.4	2.3	2.1	2.1	2.1
22	38,147	19,369	18,778	20,293	10,141	10,152	17,854	9,228	8,626	1.9	1.9	1.8	1.9	1.9	1.9	1.8	1.8	1.8
23	36,862	18,594	18,268	19,992	9,990	10,002	16,870	8,604	8,266	1.8	1.8	1.8	1.9	1.9	1.9	1.7	1.7	1.7
24	34,287	17,039	17,248	18,503	9,033	9,470	15,784	8,006	7,778	1.7	1.6	1.7	1.7	1.7	1.8	1.6	1.5	1.6
25	42,966	21,859	21,107	22,309	11,054	11,255	20,657	10,805	9,852	2.1	2.1	2.1	2.1	2.1	2.1	2.1	2.1	2.1
26	37,478	18,876	18,602	20,042	9,848	10,194	17,436	9,028	8,408	1.8	1.8	1.8	1.9	1.9	1.9	1.7	1.7	1.8
27	35,475	17,742	17,733	18,977	9,235	9,742	16,498	8,507	7,991	1.7	1.7	1.7	1.8	1.8	1.8	1.7	1.6	1.7

	Number									Percent								
	Total			Urban			Rural			Total			Urban			Rural		
Age	Both sexes	Male	Female	Both sexes	Male	Female	Both sexes	Male	Female	Both sexes	Male	Female	Both sexes	Male	Female	Both sexes	Male	Female
Western Region																		
28	40,050	19,982	20,068	21,193	10,235	10,958	18,857	9,747	9,110	1.9	1.9	2.0	2.0	1.9	2.0	1.9	1.9	1.9
29	34,158	17,101	17,057	18,193	8,917	9,276	15,965	8,184	7,781	1.7	1.6	1.7	1.7	1.7	1.7	1.6	1.6	1.6
30	41,314	21,206	20,108	21,035	10,631	10,404	20,279	10,575	9,704	2.0	2.0	2.0	2.0	2.0	1.9	2.0	2.0	2.0
31	38,332	20,237	18,095	20,772	10,705	10,067	17,560	9,532	8,028	1.9	1.9	1.8	2.0	2.0	1.9	1.8	1.8	1.7
32	35,362	18,170	17,192	18,997	9,613	9,384	16,365	8,557	7,808	1.7	1.7	1.7	1.8	1.8	1.8	1.6	1.7	1.6
33	28,994	14,695	14,299	15,770	7,782	7,988	13,224	6,913	6,311	1.4	1.4	1.4	1.5	1.5	1.5	1.3	1.3	1.3
34	28,059	14,618	13,441	15,419	7,766	7,653	12,640	6,852	5,788	1.4	1.4	1.3	1.5	1.5	1.4	1.3	1.3	1.2
35	37,380	19,873	17,507	19,854	10,329	9,525	17,526	9,544	7,982	1.8	1.9	1.7	1.9	2.0	1.8	1.8	1.8	1.7
36	29,678	15,513	14,165	15,951	8,169	7,782	13,727	7,344	6,383	1.4	1.5	1.4	1.5	1.5	1.5	1.4	1.4	1.3
37	25,668	13,004	12,664	13,792	6,812	6,980	11,876	6,192	5,684	1.2	1.2	1.2	1.3	1.3	1.3	1.2	1.2	1.2
38	30,617	15,514	15,103	15,775	7,851	7,924	14,842	7,663	7,179	1.5	1.5	1.5	1.5	1.5	1.5	1.5	1.5	1.5
39	21,284	10,894	10,390	11,398	5,654	5,744	9,886	5,240	4,646	1.0	1.0	1.0	1.1	1.1	1.1	1.0	1.0	1.0
40	28,385	14,901	13,484	14,204	7,433	6,771	14,181	7,468	6,713	1.4	1.4	1.3	1.3	1.4	1.3	1.4	1.4	1.4
41	23,465	12,652	10,813	12,467	6,572	5,895	10,998	6,080	4,918	1.1	1.2	1.1	1.2	1.2	1.1	1.1	1.2	1.0
42	22,951	12,436	10,515	12,167	6,404	5,763	10,784	6,032	4,752	1.1	1.2	1.0	1.1	1.2	1.1	1.1	1.2	1.0
43	17,520	8,973	8,547	9,673	4,815	4,858	7,847	4,158	3,689	0.9	0.9	0.8	0.9	0.9	0.9	0.8	0.8	0.8
44	15,129	7,789	7,340	8,329	4,164	4,165	6,800	3,625	3,175	0.7	0.7	0.7	0.8	0.8	0.8	0.7	0.7	0.7
45	24,271	12,970	11,301	12,463	6,549	5,914	11,808	6,421	5,387	1.2	1.2	1.1	1.2	1.2	1.1	1.2	1.2	1.1
46	18,488	9,969	8,519	10,009	5,292	4,717	8,479	4,677	3,802	0.9	1.0	0.8	0.9	1.0	0.9	0.8	0.9	0.8
47	14,130	7,529	6,601	7,779	3,958	3,821	6,351	3,571	2,780	0.7	0.7	0.7	0.7	0.8	0.7	0.6	0.7	0.6
48	16,433	8,389	8,044	8,750	4,318	4,432	7,683	4,071	3,612	0.8	0.8	0.8	0.8	0.8	0.8	0.8	0.8	0.8
49	13,651	7,106	6,545	7,261	3,591	3,670	6,390	3,515	2,875	0.7	0.7	0.6	0.7	0.7	0.7	0.6	0.7	0.6
50	18,703	9,044	9,659	9,445	4,515	4,930	9,258	4,529	4,729	0.9	0.9	1.0	0.9	0.9	0.9	0.9	0.9	1.0
51	13,857	7,215	6,642	7,384	3,667	3,717	6,473	3,548	2,925	0.7	0.7	0.7	0.7	0.7	0.7	0.6	0.7	0.6
52	13,655	7,071	6,584	7,342	3,667	3,675	6,313	3,404	2,909	0.7	0.7	0.6	0.7	0.7	0.7	0.6	0.7	0.6
53	11,422	5,775	5,647	6,178	3,024	3,154	5,244	2,751	2,493	0.6	0.6	0.6	0.6	0.6	0.6	0.5	0.5	0.5
54	10,142	5,071	5,071	5,584	2,683	2,901	4,558	2,388	2,170	0.5	0.5	0.5	0.5	0.5	0.5	0.5	0.5	0.5
55	12,633	6,165	6,468	6,626	3,151	3,475	6,007	3,014	2,993	0.6	0.6	0.6	0.6	0.6	0.6	0.6	0.6	0.6
56	11,595	5,936	5,659	6,211	3,067	3,144	5,384	2,869	2,515	0.6	0.6	0.6	0.6	0.6	0.6	0.5	0.6	0.5
57	8,852	4,582	4,270	4,879	2,354	2,525	3,973	2,228	1,745	0.4	0.4	0.4	0.5	0.4	0.5	0.4	0.4	0.4
58	9,337	4,595	4,742	5,002	2,360	2,642	4,335	2,235	2,100	0.5	0.4	0.5	0.5	0.4	0.5	0.4	0.4	0.4

	Number									Percent								
	Total			Urban			Rural			Total			Urban			Rural		
Age	Both sexes	Male	Female	Both sexes	Male	Female	Both sexes	Male	Female	Both sexes	Male	Female	Both sexes	Male	Female	Both sexes	Male	Female
Western Region																		
59	7,250	3,781	3,469	3,977	1,933	2,044	3,273	1,848	1,425	0.4	0.4	0.3	0.4	0.4	0.4	0.3	0.4	0.3
60	11,867	5,583	6,284	6,043	2,791	3,252	5,824	2,792	3,032	0.6	0.5	0.6	0.6	0.5	0.6	0.6	0.5	0.6
61	8,320	4,175	4,145	4,345	2,051	2,294	3,975	2,124	1,851	0.4	0.4	0.4	0.4	0.4	0.4	0.4	0.4	0.4
62	7,049	3,479	3,570	3,970	1,833	2,137	3,079	1,646	1,433	0.3	0.3	0.4	0.4	0.3	0.4	0.3	0.3	0.3
63	6,911	3,417	3,494	3,808	1,796	2,012	3,103	1,621	1,482	0.3	0.3	0.3	0.4	0.3	0.4	0.3	0.3	0.3
64	7,501	3,809	3,692	4,204	2,021	2,183	3,297	1,788	1,509	0.4	0.4	0.4	0.4	0.4	0.4	0.3	0.3	0.3
65	7,655	3,644	4,011	3,906	1,744	2,162	3,749	1,900	1,849	0.4	0.3	0.4	0.4	0.3	0.4	0.4	0.4	0.4
66	5,232	2,652	2,580	2,968	1,416	1,552	2,264	1,236	1,028	0.3	0.3	0.3	0.3	0.3	0.3	0.2	0.2	0.2
67	4,544	2,380	2,164	2,589	1,252	1,337	1,955	1,128	827	0.2	0.2	0.2	0.2	0.2	0.2	0.2	0.2	0.2
68	4,876	2,417	2,459	2,568	1,207	1,361	2,308	1,210	1,098	0.2	0.2	0.2	0.2	0.2	0.3	0.2	0.2	0.2
69	3,917	1,991	1,926	2,259	1,072	1,187	1,658	919	739	0.2	0.2	0.2	0.2	0.2	0.2	0.2	0.2	0.2
70	6,131	2,548	3,583	3,052	1,175	1,877	3,079	1,373	1,706	0.3	0.2	0.4	0.3	0.2	0.4	0.3	0.3	0.4
71	3,777	1,863	1,914	2,054	939	1,115	1,723	924	799	0.2	0.2	0.2	0.2	0.2	0.2	0.2	0.2	0.2
72	3,344	1,636	1,708	1,852	845	1,007	1,492	791	701	0.2	0.2	0.2	0.2	0.2	0.2	0.1	0.2	0.1
73	2,787	1,412	1,375	1,580	743	837	1,207	669	538	0.1	0.1	0.1	0.1	0.1	0.2	0.1	0.1	0.1
74	2,500	1,249	1,251	1,409	658	751	1,091	591	500	0.1	0.1	0.1	0.1	0.1	0.1	0.1	0.1	0.1
75	3,606	1,505	2,101	1,932	778	1,154	1,674	727	947	0.2	0.1	0.2	0.2	0.1	0.2	0.2	0.1	0.2
76	2,387	1,042	1,345	1,312	535	777	1,075	507	568	0.1	0.1	0.1	0.1	0.1	0.1	0.1	0.1	0.1
77	1,548	721	827	940	410	530	608	311	297	0.1	0.1	0.1	0.1	0.1	0.1	0.1	0.1	0.1
78	1,941	858	1,083	1,035	444	591	906	414	492	0.1	0.1	0.1	0.1	0.1	0.1	0.1	0.1	0.1
79	1,452	641	811	791	332	459	661	309	352	0.1	0.1	0.1	0.1	0.1	0.1	0.1	0.1	0.1
80	2,623	812	1,811	1,300	364	936	1,323	448	875	0.1	0.1	0.2	0.1	0.1	0.2	0.1	0.1	0.2
81	1,582	657	925	816	317	499	766	340	426	0.1	0.1	0.1	0.1	0.1	0.1	0.1	0.1	0.1
82	1,224	484	740	672	238	434	552	246	306	0.1	0.0	0.1	0.1	0.0	0.1	0.1	0.0	0.1
83	945	325	620	511	169	342	434	156	278	0.0	0.0	0.1	0.0	0.0	0.1	0.0	0.0	0.1
84	906	306	600	518	159	359	388	147	241	0.0	0.0	0.1	0.0	0.0	0.1	0.0	0.0	0.1
85	1,367	389	978	745	191	554	622	198	424	0.1	0.0	0.1	0.1	0.0	0.1	0.1	0.0	0.1
86	850	285	565	461	148	313	389	137	252	0.0	0.0	0.1	0.0	0.0	0.1	0.0	0.0	0.1
87	510	175	335	274	87	187	236	88	148	0.0	0.0	0.0	0.0	0.0	0.0	0.0	0.0	0.0
88	449	161	288	261	85	176	188	76	112	0.0	0.0	0.0	0.0	0.0	0.0	0.0	0.0	0.0
89	446	156	290	234	71	163	212	85	127	0.0	0.0	0.0	0.0	0.0	0.0	0.0	0.0	0.0

	Number									Percent								
	Total			Urban			Rural			Total			Urban			Rural		
Age	Both sexes	Male	Female	Both sexes	Male	Female	Both sexes	Male	Female	Both sexes	Male	Female	Both sexes	Male	Female	Both sexes	Male	Female
Western Region																		
90	909	239	670	436	100	336	473	139	334	0.0	0.0	0.1	0.0	0.0	0.1	0.0	0.0	0.1
91	405	133	272	195	55	140	210	78	132	0.0	0.0	0.0	0.0	0.0	0.0	0.0	0.0	0.0
92	208	54	154	120	26	94	88	28	60	0.0	0.0	0.0	0.0	0.0	0.0	0.0	0.0	0.0
93	168	49	119	101	29	72	67	20	47	0.0	0.0	0.0	0.0	0.0	0.0	0.0	0.0	0.0
94	143	42	101	83	24	59	60	18	42	0.0	0.0	0.0	0.0	0.0	0.0	0.0	0.0	0.0
95+	1,725	498	1,227	861	212	649	864	286	578	0.1	0.0	0.1	0.1	0.0	0.1	0.1	0.1	0.1

TABLE 5.3: CENTRAL REGION: POPULATION BY SINGLE AGE, SEX, TYPE OF LOCALITY AND REGION

	Number									Percent								
	Total			Urban			Rural			Total			Urban			Rural		
Age	Both sexes	Male	Female	Both sexes	Male	Female	Both sexes	Male	Female	Both sexes	Male	Female	Both sexes	Male	Female	Both sexes	Male	Female
Central Region																		
All ages	2,859,821	1,390,987	1,468,834	1,654,703	800,742	853,961	1,205,118	590,245	614,873	100.0	100.0	100.0	100.0	100.0	100.0	100.0	100.0	100.0
0	65,902	33,664	32,238	36,054	18,369	17,685	29,848	15,295	14,553	2.3	2.4	2.2	2.2	2.3	2.1	2.5	2.6	2.4
1	63,245	32,115	31,130	34,894	17,830	17,064	28,351	14,285	14,066	2.2	2.3	2.1	2.1	2.2	2.0	2.4	2.4	2.3
2	67,035	33,998	33,037	36,918	18,561	18,357	30,117	15,437	14,680	2.3	2.4	2.2	2.2	2.3	2.1	2.5	2.6	2.4
3	67,297	33,894	33,403	37,038	18,683	18,355	30,259	15,211	15,048	2.4	2.4	2.3	2.2	2.3	2.1	2.5	2.6	2.4
4	68,590	34,879	33,711	38,190	19,405	18,785	30,400	15,474	14,926	2.4	2.5	2.3	2.3	2.4	2.2	2.5	2.6	2.4
5	69,686	35,560	34,126	39,096	19,899	19,197	30,590	15,661	14,929	2.4	2.6	2.3	2.4	2.5	2.2	2.5	2.7	2.4
6	69,522	35,287	34,235	38,997	19,718	19,279	30,525	15,569	14,956	2.4	2.5	2.3	2.4	2.5	2.3	2.5	2.6	2.4
7	68,435	34,990	33,445	38,322	19,558	18,764	30,113	15,432	14,681	2.4	2.5	2.3	2.3	2.4	2.2	2.5	2.6	2.4
8	70,257	35,183	35,074	39,079	19,192	19,887	31,178	15,991	15,187	2.5	2.5	2.4	2.4	2.4	2.3	2.6	2.7	2.5
9	65,968	33,567	32,401	36,152	18,145	18,007	29,816	15,422	14,394	2.3	2.4	2.2	2.2	2.3	2.1	2.5	2.6	2.3
10	68,387	34,737	33,650	37,524	18,836	18,688	30,863	15,901	14,962	2.4	2.5	2.3	2.3	2.4	2.2	2.6	2.7	2.4
11	63,675	32,708	30,967	34,933	17,644	17,289	28,742	15,064	13,678	2.2	2.4	2.1	2.1	2.2	2.0	2.4	2.6	2.2
12	68,221	34,906	33,315	37,645	18,753	18,892	30,576	16,153	14,423	2.4	2.5	2.3	2.3	2.3	2.2	2.5	2.7	2.3
13	65,208	32,682	32,526	35,779	17,365	18,414	29,429	15,317	14,112	2.3	2.3	2.2	2.2	2.2	2.2	2.4	2.6	2.3
14	63,680	31,757	31,923	35,069	16,998	18,071	28,611	14,759	13,852	2.2	2.3	2.2	2.1	2.1	2.1	2.4	2.5	2.3
15	67,677	33,733	33,944	37,494	18,329	19,165	30,183	15,404	14,779	2.4	2.4	2.3	2.3	2.3	2.2	2.5	2.6	2.4
16	68,503	33,612	34,891	38,615	18,729	19,886	29,888	14,883	15,005	2.4	2.4	2.4	2.3	2.3	2.3	2.5	2.5	2.4
17	66,447	32,708	33,739	38,359	18,733	19,626	28,088	13,975	14,113	2.3	2.4	2.3	2.3	2.3	2.3	2.3	2.4	2.3
18	65,878	32,499	33,379	38,617	18,943	19,674	27,261	13,556	13,705	2.3	2.3	2.3	2.3	2.4	2.3	2.3	2.3	2.2

	Number									Percent								
	Total			Urban			Rural			Total			Urban			Rural		
Age	Both sexes	Male	Female	Both sexes	Male	Female	Both sexes	Male	Female	Both sexes	Male	Female	Both sexes	Male	Female	Both sexes	Male	Female
Central Region																		
19	54,987	27,427	27,560	32,714	16,151	16,563	22,273	11,276	10,997	1.9	2.0	1.9	2.0	2.0	1.9	1.8	1.9	1.8
20	60,406	30,043	30,363	36,990	18,205	18,785	23,416	11,838	11,578	2.1	2.2	2.1	2.2	2.3	2.2	1.9	2.0	1.9
21	60,015	29,182	30,833	37,819	18,282	19,537	22,196	10,900	11,296	2.1	2.1	2.1	2.3	2.3	2.3	1.8	1.8	1.8
22	49,985	23,848	26,137	32,395	15,437	16,958	17,590	8,411	9,179	1.7	1.7	1.8	2.0	1.9	2.0	1.5	1.4	1.5
23	48,210	22,835	25,375	31,275	14,914	16,361	16,935	7,921	9,014	1.7	1.6	1.7	1.9	1.9	1.9	1.4	1.3	1.5
24	44,355	21,099	23,256	28,552	13,690	14,862	15,803	7,409	8,394	1.6	1.5	1.6	1.7	1.7	1.7	1.3	1.3	1.4
25	51,713	24,924	26,789	32,807	15,856	16,951	18,906	9,068	9,838	1.8	1.8	1.8	2.0	2.0	2.0	1.6	1.5	1.6
26	46,154	21,782	24,372	29,623	13,958	15,665	16,531	7,824	8,707	1.6	1.6	1.7	1.8	1.7	1.8	1.4	1.3	1.4
27	43,820	20,812	23,008	27,785	13,156	14,629	16,035	7,656	8,379	1.5	1.5	1.6	1.7	1.6	1.7	1.3	1.3	1.4
28	48,975	23,026	25,949	31,006	14,522	16,484	17,969	8,504	9,465	1.7	1.7	1.8	1.9	1.8	1.9	1.5	1.4	1.5
29	42,105	19,786	22,319	26,605	12,483	14,122	15,500	7,303	8,197	1.5	1.4	1.5	1.6	1.6	1.7	1.3	1.2	1.3
30	49,427	23,587	25,840	30,957	14,712	16,245	18,470	8,875	9,595	1.7	1.7	1.8	1.9	1.8	1.9	1.5	1.5	1.6
31	44,548	21,935	22,613	28,394	13,944	14,450	16,154	7,991	8,163	1.6	1.6	1.5	1.7	1.7	1.7	1.3	1.4	1.3
32	43,017	20,771	22,246	27,301	12,975	14,326	15,716	7,796	7,920	1.5	1.5	1.5	1.6	1.6	1.7	1.3	1.3	1.3
33	36,095	17,022	19,073	22,717	10,588	12,129	13,378	6,434	6,944	1.3	1.2	1.3	1.4	1.3	1.4	1.1	1.1	1.1
34	34,695	16,775	17,920	21,978	10,496	11,482	12,717	6,279	6,438	1.2	1.2	1.2	1.3	1.3	1.3	1.1	1.1	1.0
35	45,534	22,392	23,142	28,592	13,900	14,692	16,942	8,492	8,450	1.6	1.6	1.6	1.7	1.7	1.7	1.4	1.4	1.4
36	37,341	18,110	19,231	23,344	11,249	12,095	13,997	6,861	7,136	1.3	1.3	1.3	1.4	1.4	1.4	1.2	1.2	1.2
37	34,180	15,879	18,301	20,637	9,501	11,136	13,543	6,378	7,165	1.2	1.1	1.2	1.2	1.2	1.3	1.1	1.1	1.2
38	40,689	19,270	21,419	24,245	11,528	12,717	16,444	7,742	8,702	1.4	1.4	1.5	1.5	1.4	1.5	1.4	1.3	1.4
39	28,373	13,473	14,900	17,533	8,334	9,199	10,840	5,139	5,701	1.0	1.0	1.0	1.1	1.0	1.1	0.9	0.9	0.9

	Number									Percent								
	Total			Urban			Rural			Total			Urban			Rural		
Age	Both sexes	Male	Female	Both sexes	Male	Female	Both sexes	Male	Female	Both sexes	Male	Female	Both sexes	Male	Female	Both sexes	Male	Female
Central Region																		
40	36,034	17,727	18,307	21,556	10,738	10,818	14,478	6,989	7,489	1.3	1.3	1.2	1.3	1.3	1.3	1.2	1.2	1.2
41	30,107	15,000	15,107	18,267	9,147	9,120	11,840	5,853	5,987	1.1	1.1	1.0	1.1	1.1	1.1	1.0	1.0	1.0
42	31,446	15,955	15,491	19,034	9,705	9,329	12,412	6,250	6,162	1.1	1.1	1.1	1.2	1.2	1.1	1.0	1.1	1.0
43	24,578	11,686	12,892	14,485	7,005	7,480	10,093	4,681	5,412	0.9	0.8	0.9	0.9	0.9	0.9	0.8	0.8	0.9
44	21,640	10,256	11,384	12,936	6,190	6,746	8,704	4,066	4,638	0.8	0.7	0.8	0.8	0.8	0.8	0.7	0.7	0.8
45	32,486	16,391	16,095	18,858	9,641	9,217	13,628	6,750	6,878	1.1	1.2	1.1	1.1	1.2	1.1	1.1	1.1	1.1
46	25,946	12,617	13,329	14,907	7,289	7,618	11,039	5,328	5,711	0.9	0.9	0.9	0.9	0.9	0.9	0.9	0.9	0.9
47	20,485	9,940	10,545	11,837	5,767	6,070	8,648	4,173	4,475	0.7	0.7	0.7	0.7	0.7	0.7	0.7	0.7	0.7
48	23,413	11,000	12,413	13,183	6,351	6,832	10,230	4,649	5,581	0.8	0.8	0.8	0.8	0.8	0.8	0.8	0.8	0.9
49	19,878	9,599	10,279	11,251	5,488	5,763	8,627	4,111	4,516	0.7	0.7	0.7	0.7	0.7	0.7	0.7	0.7	0.7
50	26,316	12,025	14,291	14,457	6,732	7,725	11,859	5,293	6,566	0.9	0.9	1.0	0.9	0.8	0.9	1.0	0.9	1.1
51	20,099	9,724	10,375	11,185	5,457	5,728	8,914	4,267	4,647	0.7	0.7	0.7	0.7	0.7	0.7	0.7	0.7	0.8
52	20,618	9,914	10,704	11,244	5,398	5,846	9,374	4,516	4,858	0.7	0.7	0.7	0.7	0.7	0.7	0.8	0.8	0.8
53	16,479	7,716	8,763	8,998	4,231	4,767	7,481	3,485	3,996	0.6	0.6	0.6	0.5	0.5	0.6	0.6	0.6	0.6
54	14,911	6,697	8,214	8,308	3,792	4,516	6,603	2,905	3,698	0.5	0.5	0.6	0.5	0.5	0.5	0.5	0.5	0.6
55	18,892	8,555	10,337	10,178	4,666	5,512	8,714	3,889	4,825	0.7	0.6	0.7	0.6	0.6	0.6	0.7	0.7	0.8
56	17,423	8,059	9,364	9,337	4,321	5,016	8,086	3,738	4,348	0.6	0.6	0.6	0.6	0.5	0.6	0.7	0.6	0.7
57	13,613	6,367	7,246	7,388	3,329	4,059	6,225	3,038	3,187	0.5	0.5	0.5	0.4	0.4	0.5	0.5	0.5	0.5
58	14,796	6,704	8,092	7,652	3,496	4,156	7,144	3,208	3,936	0.5	0.5	0.6	0.5	0.4	0.5	0.6	0.5	0.6
59	11,571	5,470	6,101	6,203	2,860	3,343	5,368	2,610	2,758	0.4	0.4	0.4	0.4	0.4	0.4	0.4	0.4	0.4
60	18,350	7,778	10,572	9,342	3,945	5,397	9,008	3,833	5,175	0.6	0.6	0.7	0.6	0.5	0.6	0.7	0.6	0.8
61	13,272	6,019	7,253	6,967	3,134	3,833	6,305	2,885	3,420	0.5	0.4	0.5	0.4	0.4	0.4	0.5	0.5	0.6
62	11,945	5,398	6,547	6,330	2,807	3,523	5,615	2,591	3,024	0.4	0.4	0.4	0.4	0.4	0.4	0.5	0.4	0.5
63	11,839	5,362	6,477	6,227	2,770	3,457	5,612	2,592	3,020	0.4	0.4	0.4	0.4	0.3	0.4	0.5	0.4	0.5

	Number									Percent								
	Total			Urban			Rural			Total			Urban			Rural		
Age	Both sexes	Male	Female	Both sexes	Male	Female	Both sexes	Male	Female	Both sexes	Male	Female	Both sexes	Male	Female	Both sexes	Male	Female
Central Region																		
64	12,771	5,845	6,926	6,758	3,063	3,695	6,013	2,782	3,231	0.4	0.4	0.5	0.4	0.4	0.4	0.5	0.5	0.5
65	13,519	5,854	7,665	6,903	2,959	3,944	6,616	2,895	3,721	0.5	0.4	0.5	0.4	0.4	0.5	0.5	0.5	0.6
66	9,084	4,152	4,932	4,687	2,102	2,585	4,397	2,050	2,347	0.3	0.3	0.3	0.3	0.3	0.3	0.4	0.3	0.4
67	8,227	3,825	4,402	4,306	1,979	2,327	3,921	1,846	2,075	0.3	0.3	0.3	0.3	0.2	0.3	0.3	0.3	0.3
68	8,821	4,006	4,815	4,398	1,996	2,402	4,423	2,010	2,413	0.3	0.3	0.3	0.3	0.2	0.3	0.4	0.3	0.4
69	6,711	3,203	3,508	3,478	1,590	1,888	3,233	1,613	1,620	0.2	0.2	0.2	0.2	0.2	0.2	0.3	0.3	0.3
70	10,999	4,414	6,585	5,228	2,131	3,097	5,771	2,283	3,488	0.4	0.3	0.4	0.3	0.3	0.4	0.5	0.4	0.6
71	7,075	3,046	4,029	3,482	1,503	1,979	3,593	1,543	2,050	0.2	0.2	0.3	0.2	0.2	0.2	0.3	0.3	0.3
72	6,131	2,732	3,399	3,123	1,304	1,819	3,008	1,428	1,580	0.2	0.2	0.2	0.2	0.2	0.2	0.2	0.2	0.3
73	5,247	2,361	2,886	2,665	1,181	1,484	2,582	1,180	1,402	0.2	0.2	0.2	0.2	0.1	0.2	0.2	0.2	0.2
74	4,773	2,090	2,683	2,457	1,050	1,407	2,316	1,040	1,276	0.2	0.2	0.2	0.1	0.1	0.2	0.2	0.2	0.2
75	6,493	2,444	4,049	3,188	1,202	1,986	3,305	1,242	2,063	0.2	0.2	0.3	0.2	0.2	0.2	0.3	0.2	0.3
76	4,699	1,768	2,931	2,334	867	1,467	2,365	901	1,464	0.2	0.1	0.2	0.1	0.1	0.2	0.2	0.2	0.2
77	3,072	1,192	1,880	1,588	597	991	1,484	595	889	0.1	0.1	0.1	0.1	0.1	0.1	0.1	0.1	0.1
78	3,767	1,460	2,307	1,781	700	1,081	1,986	760	1,226	0.1	0.1	0.2	0.1	0.1	0.1	0.2	0.1	0.2
79	2,941	1,103	1,838	1,483	553	930	1,458	550	908	0.1	0.1	0.1	0.1	0.1	0.1	0.1	0.1	0.1
80	5,250	1,555	3,695	2,404	687	1,717	2,846	868	1,978	0.2	0.1	0.3	0.1	0.1	0.2	0.2	0.1	0.3
81	3,315	1,075	2,240	1,521	495	1,026	1,794	580	1,214	0.1	0.1	0.2	0.1	0.1	0.1	0.1	0.1	0.2
82	2,619	937	1,682	1,282	453	829	1,337	484	853	0.1	0.1	0.1	0.1	0.1	0.1	0.1	0.1	0.1
83	2,097	646	1,451	1,008	324	684	1,089	322	767	0.1	0.0	0.1	0.1	0.0	0.1	0.1	0.1	0.1
84	1,833	593	1,240	907	281	626	926	312	614	0.1	0.0	0.1	0.1	0.0	0.1	0.1	0.1	0.1
85	2,875	786	2,089	1,372	340	1,032	1,503	446	1,057	0.1	0.1	0.1	0.1	0.0	0.1	0.1	0.1	0.2
86	1,892	547	1,345	928	277	651	964	270	694	0.1	0.0	0.1	0.1	0.0	0.1	0.1	0.0	0.1
87	1,088	345	743	558	166	392	530	179	351	0.0	0.0	0.1	0.0	0.0	0.0	0.0	0.0	0.1
88	973	304	669	474	141	333	499	163	336	0.0	0.0	0.0	0.0	0.0	0.0	0.0	0.0	0.1
89	915	281	634	476	143	333	439	138	301	0.0	0.0	0.0	0.0	0.0	0.0	0.0	0.0	0.0
90	1,993	484	1,509	909	205	704	1,084	279	805	0.1	0.0	0.1	0.1	0.0	0.1	0.1	0.0	0.1
91	948	262	686	434	106	328	514	156	358	0.0	0.0	0.0	0.0	0.0	0.0	0.0	0.0	0.1
92	535	143	392	257	66	191	278	77	201	0.0	0.0	0.0	0.0	0.0	0.0	0.0	0.0	0.0
93	372	110	262	171	51	120	201	59	142	0.0	0.0	0.0	0.0	0.0	0.0	0.0	0.0	0.0
94	312	76	236	157	30	127	155	46	109	0.0	0.0	0.0	0.0	0.0	0.0	0.0	0.0	0.0

	Number									Percent								
	Total			Urban			Rural			Total			Urban			Rural		
Age	Both sexes	Male	Female	Both sexes	Male	Female	Both sexes	Male	Female	Both sexes	Male	Female	Both sexes	Male	Female	Both sexes	Male	Female
Central Region																		
95+	4,100	932	3,168	1,812	370	1,442	2,288	562	1,726	0.1	0.1	0.2	0.1	0.0	0.2	0.2	0.1	0.3

TABLE 5.4: GREATER ACCRA REGION: POPULATION BY SINGLE AGE, SEX, TYPE OF LOCALITY AND REGION

	Number									Percent								
	Total			Urban			Rural			Total			Urban			Rural		
Age	Both sexes	Male	Female	Both sexes	Male	Female	Both sexes	Male	Female	Both sexes	Male	Female	Both sexes	Male	Female	Both sexes	Male	Female
Greater Accra Region																		
All ages	5,455,692	2,679,063	2,776,629	5,001,141	2,452,235	2,548,906	454,551	226,828	227,723	100.0	100.0	100.0	100.0	100.0	100.0	100.0	100.0	100.0
0	105,510	53,488	52,022	94,444	47,829	46,615	11,066	5,659	5,407	1.9	2.0	1.9	1.9	2.0	1.8	2.4	2.5	2.4
1	108,907	55,235	53,672	97,775	49,610	48,165	11,132	5,625	5,507	2.0	2.1	1.9	2.0	2.0	1.9	2.4	2.5	2.4
2	113,191	57,351	55,840	101,872	51,615	50,257	11,319	5,736	5,583	2.1	2.1	2.0	2.0	2.1	2.0	2.5	2.5	2.5
3	113,312	57,350	55,962	101,762	51,512	50,250	11,550	5,838	5,712	2.1	2.1	2.0	2.0	2.1	2.0	2.5	2.6	2.5
4	113,506	57,709	55,797	101,862	51,760	50,102	11,644	5,949	5,695	2.1	2.2	2.0	2.0	2.1	2.0	2.6	2.6	2.5
5	117,634	59,309	58,325	105,560	53,147	52,413	12,074	6,162	5,912	2.2	2.2	2.1	2.1	2.2	2.1	2.7	2.7	2.6
6	116,934	59,090	57,844	104,943	52,952	51,991	11,991	6,138	5,853	2.1	2.2	2.1	2.1	2.2	2.0	2.6	2.7	2.6
7	110,849	55,911	54,938	99,570	50,151	49,419	11,279	5,760	5,519	2.0	2.1	2.0	2.0	2.0	1.9	2.5	2.5	2.4
8	112,142	55,718	56,424	101,018	50,093	50,925	11,124	5,625	5,499	2.1	2.1	2.0	2.0	2.0	2.0	2.4	2.5	2.4
9	104,191	52,088	52,103	93,478	46,750	46,728	10,713	5,338	5,375	1.9	1.9	1.9	1.9	1.9	1.8	2.4	2.4	2.4
10	106,603	52,910	53,693	95,485	47,196	48,289	11,118	5,714	5,404	2.0	2.0	1.9	1.9	1.9	1.9	2.4	2.5	2.4
11	101,416	49,988	51,428	91,132	44,781	46,351	10,284	5,207	5,077	1.9	1.9	1.9	1.8	1.8	1.8	2.3	2.3	2.2
12	107,930	52,683	55,247	96,954	46,997	49,957	10,976	5,686	5,290	2.0	2.0	2.0	1.9	1.9	2.0	2.4	2.5	2.3
13	104,442	50,131	54,311	93,969	44,762	49,207	10,473	5,369	5,104	1.9	1.9	2.0	1.9	1.8	1.9	2.3	2.4	2.2
14	101,025	48,008	53,017	91,536	43,165	48,371	9,489	4,843	4,646	1.9	1.8	1.9	1.8	1.8	1.9	2.1	2.1	2.0
15	105,652	50,440	55,212	95,684	45,298	50,386	9,968	5,142	4,826	1.9	1.9	2.0	1.9	1.8	2.0	2.2	2.3	2.1
16	98,638	46,715	51,923	89,354	42,076	47,278	9,284	4,639	4,645	1.8	1.7	1.9	1.8	1.7	1.9	2.0	2.0	2.0
17	92,056	44,580	47,476	83,884	40,470	43,414	8,172	4,110	4,062	1.7	1.7	1.7	1.7	1.7	1.7	1.8	1.8	1.8
18	94,109	45,212	48,897	85,904	41,105	44,799	8,205	4,107	4,098	1.7	1.7	1.8	1.7	1.7	1.8	1.8	1.8	1.8
19	92,182	44,570	47,612	84,192	40,530	43,662	7,990	4,040	3,950	1.7	1.7	1.7	1.7	1.7	1.7	1.8	1.8	1.7
20	111,274	53,907	57,367	102,328	49,408	52,920	8,946	4,499	4,447	2.0	2.0	2.1	2.0	2.0	2.1	2.0	2.0	2.0
21	119,442	58,180	61,262	110,086	53,523	56,563	9,356	4,657	4,699	2.2	2.2	2.2	2.2	2.2	2.2	2.1	2.1	2.1
22	103,356	50,070	53,286	95,493	46,152	49,341	7,863	3,918	3,945	1.9	1.9	1.9	1.9	1.9	1.9	1.7	1.7	1.7
23	104,258	50,665	53,593	96,705	46,893	49,812	7,553	3,772	3,781	1.9	1.9	1.9	1.9	1.9	2.0	1.7	1.7	1.7
24	98,733	47,682	51,051	91,967	44,311	47,656	6,766	3,371	3,395	1.8	1.8	1.8	1.8	1.8	1.9	1.5	1.5	1.5
25	117,286	56,988	60,298	109,080	52,986	56,094	8,206	4,002	4,204	2.1	2.1	2.2	2.2	2.2	2.2	1.8	1.8	1.8
26	109,859	53,110	56,749	102,442	49,563	52,879	7,417	3,547	3,870	2.0	2.0	2.0	2.0	2.0	2.1	1.6	1.6	1.7
27	105,441	51,094	54,347	98,381	47,620	50,761	7,060	3,474	3,586	1.9	1.9	2.0	2.0	1.9	2.0	1.6	1.5	1.6

	Number									Percent								
	Total			Urban			Rural			Total			Urban			Rural		
Age	Both sexes	Male	Female	Both sexes	Male	Female	Both sexes	Male	Female	Both sexes	Male	Female	Both sexes	Male	Female	Both sexes	Male	Female
Greater Accra Region																		
28	117,570	56,214	61,356	109,642	52,564	57,078	7,928	3,650	4,278	2.2	2.1	2.2	2.2	2.1	2.2	1.7	1.6	1.9
29	102,994	49,736	53,258	95,721	46,337	49,384	7,273	3,399	3,874	1.9	1.9	1.9	1.9	1.9	1.9	1.6	1.5	1.7
30	119,659	57,624	62,035	111,012	53,501	57,511	8,647	4,123	4,524	2.2	2.2	2.2	2.2	2.2	2.3	1.9	1.8	2.0
31	119,092	59,298	59,794	110,743	55,196	55,547	8,349	4,102	4,247	2.2	2.2	2.2	2.2	2.3	2.2	1.8	1.8	1.9
32	110,087	53,717	56,370	102,496	50,002	52,494	7,591	3,715	3,876	2.0	2.0	2.0	2.0	2.0	2.1	1.7	1.6	1.7
33	93,472	44,977	48,495	86,686	41,756	44,930	6,786	3,221	3,565	1.7	1.7	1.7	1.7	1.7	1.8	1.5	1.4	1.6
34	93,197	45,612	47,585	86,664	42,441	44,223	6,533	3,171	3,362	1.7	1.7	1.7	1.7	1.7	1.7	1.4	1.4	1.5
35	113,364	56,510	56,854	105,272	52,488	52,784	8,092	4,022	4,070	2.1	2.1	2.0	2.1	2.1	2.1	1.8	1.8	1.8
36	96,229	47,679	48,550	89,141	44,208	44,933	7,088	3,471	3,617	1.8	1.8	1.7	1.8	1.8	1.8	1.6	1.5	1.6
37	83,890	40,706	43,184	77,741	37,657	40,084	6,149	3,049	3,100	1.5	1.5	1.6	1.6	1.5	1.6	1.4	1.3	1.4
38	93,458	45,140	48,318	86,227	41,565	44,662	7,231	3,575	3,656	1.7	1.7	1.7	1.7	1.7	1.8	1.6	1.6	1.6
39	72,328	35,385	36,943	66,939	32,670	34,269	5,389	2,715	2,674	1.3	1.3	1.3	1.3	1.3	1.3	1.2	1.2	1.2
40	83,341	43,259	40,082	76,849	39,854	36,995	6,492	3,405	3,087	1.5	1.6	1.4	1.5	1.6	1.5	1.4	1.5	1.4
41	77,855	40,503	37,352	71,964	37,441	34,523	5,891	3,062	2,829	1.4	1.5	1.3	1.4	1.5	1.4	1.3	1.3	1.2
42	74,191	39,008	35,183	68,789	36,072	32,717	5,402	2,936	2,466	1.4	1.5	1.3	1.4	1.5	1.3	1.2	1.3	1.1
43	60,208	30,624	29,584	55,921	28,385	27,536	4,287	2,239	2,048	1.1	1.1	1.1	1.1	1.2	1.1	0.9	1.0	0.9
44	52,749	26,665	26,084	49,054	24,707	24,347	3,695	1,958	1,737	1.0	1.0	0.9	1.0	1.0	1.0	0.8	0.9	0.8
45	67,909	36,632	31,277	62,743	33,836	28,907	5,166	2,796	2,370	1.2	1.4	1.1	1.3	1.4	1.1	1.1	1.2	1.0
46	57,826	30,323	27,503	53,571	28,067	25,504	4,255	2,256	1,999	1.1	1.1	1.0	1.1	1.1	1.0	0.9	1.0	0.9
47	46,067	23,972	22,095	42,793	22,260	20,533	3,274	1,712	1,562	0.8	0.9	0.8	0.9	0.9	0.8	0.7	0.8	0.7
48	47,745	24,021	23,724	44,308	22,269	22,039	3,437	1,752	1,685	0.9	0.9	0.9	0.9	0.9	0.9	0.8	0.8	0.7
49	42,267	21,506	20,761	39,225	19,877	19,348	3,042	1,629	1,413	0.8	0.8	0.7	0.8	0.8	0.8	0.7	0.7	0.6
50	47,776	24,093	23,683	44,056	22,246	21,810	3,720	1,847	1,873	0.9	0.9	0.9	0.9	0.9	0.9	0.8	0.8	0.8
51	41,608	21,110	20,498	38,391	19,452	18,939	3,217	1,658	1,559	0.8	0.8	0.7	0.8	0.8	0.7	0.7	0.7	0.7
52	38,960	19,366	19,594	36,185	17,950	18,235	2,775	1,416	1,359	0.7	0.7	0.7	0.7	0.7	0.7	0.6	0.6	0.6
53	33,808	16,763	17,045	31,491	15,571	15,920	2,317	1,192	1,125	0.6	0.6	0.6	0.6	0.6	0.6	0.5	0.5	0.5
54	30,326	14,570	15,756	28,248	13,522	14,726	2,078	1,048	1,030	0.6	0.5	0.6	0.6	0.6	0.6	0.5	0.5	0.5
55	34,014	16,370	17,644	31,490	15,145	16,345	2,524	1,225	1,299	0.6	0.6	0.6	0.6	0.6	0.6	0.6	0.5	0.6
56	32,282	15,873	16,409	29,941	14,698	15,243	2,341	1,175	1,166	0.6	0.6	0.6	0.6	0.6	0.6	0.5	0.5	0.5
57	26,582	12,926	13,656	24,764	12,017	12,747	1,818	909	909	0.5	0.5	0.5	0.5	0.5	0.5	0.4	0.4	0.4
58	26,061	12,328	13,733	24,206	11,444	12,762	1,855	884	971	0.5	0.5	0.5	0.5	0.5	0.5	0.4	0.4	0.4

	Number									Percent								
	Total			Urban			Rural			Total			Urban			Rural		
Age	Both sexes	Male	Female	Both sexes	Male	Female	Both sexes	Male	Female	Both sexes	Male	Female	Both sexes	Male	Female	Both sexes	Male	Female
Greater Accra Region																		
59	21,191	10,058	11,133	19,629	9,275	10,354	1,562	783	779	0.4	0.4	0.4	0.4	0.4	0.4	0.3	0.3	0.3
60	28,321	13,030	15,291	25,885	11,973	13,912	2,436	1,057	1,379	0.5	0.5	0.6	0.5	0.5	0.5	0.5	0.5	0.6
61	24,744	11,548	13,196	22,787	10,649	12,138	1,957	899	1,058	0.5	0.4	0.5	0.5	0.4	0.5	0.4	0.4	0.5
62	20,744	9,641	11,103	19,266	8,966	10,300	1,478	675	803	0.4	0.4	0.4	0.4	0.4	0.4	0.3	0.3	0.4
63	20,627	9,502	11,125	19,169	8,840	10,329	1,458	662	796	0.4	0.4	0.4	0.4	0.4	0.4	0.3	0.3	0.3
64	22,237	10,399	11,838	20,688	9,653	11,035	1,549	746	803	0.4	0.4	0.4	0.4	0.4	0.4	0.3	0.3	0.4
65	20,248	9,236	11,012	18,594	8,490	10,104	1,654	746	908	0.4	0.3	0.4	0.4	0.3	0.4	0.4	0.3	0.4
66	15,752	7,295	8,457	14,524	6,724	7,800	1,228	571	657	0.3	0.3	0.3	0.3	0.3	0.3	0.3	0.3	0.3
67	14,341	6,765	7,576	13,356	6,266	7,090	985	499	486	0.3	0.3	0.3	0.3	0.3	0.3	0.2	0.2	0.2
68	13,642	6,369	7,273	12,664	5,902	6,762	978	467	511	0.3	0.2	0.3	0.3	0.2	0.3	0.2	0.2	0.2
69	11,407	5,412	5,995	10,562	5,050	5,512	845	362	483	0.2	0.2	0.2	0.2	0.2	0.2	0.2	0.2	0.2
70	13,711	5,915	7,796	12,349	5,359	6,990	1,362	556	806	0.3	0.2	0.3	0.2	0.2	0.3	0.3	0.2	0.4
71	11,165	5,121	6,044	10,210	4,713	5,497	955	408	547	0.2	0.2	0.2	0.2	0.2	0.2	0.2	0.2	0.2
72	9,543	4,246	5,297	8,839	3,909	4,930	704	337	367	0.2	0.2	0.2	0.2	0.2	0.2	0.2	0.1	0.2
73	8,739	3,942	4,797	8,104	3,619	4,485	635	323	312	0.2	0.1	0.2	0.2	0.1	0.2	0.1	0.1	0.1
74	7,749	3,463	4,286	7,163	3,198	3,965	586	265	321	0.1	0.1	0.2	0.1	0.1	0.2	0.1	0.1	0.1
75	8,285	3,508	4,777	7,538	3,206	4,332	747	302	445	0.2	0.1	0.2	0.2	0.1	0.2	0.2	0.1	0.2
76	6,775	2,869	3,906	6,167	2,627	3,540	608	242	366	0.1	0.1	0.1	0.1	0.1	0.1	0.1	0.1	0.2
77	4,840	2,093	2,747	4,485	1,929	2,556	355	164	191	0.1	0.1	0.1	0.1	0.1	0.1	0.1	0.1	0.1
78	5,095	2,134	2,961	4,658	1,958	2,700	437	176	261	0.1	0.1	0.1	0.1	0.1	0.1	0.1	0.1	0.1
79	4,144	1,783	2,361	3,763	1,636	2,127	381	147	234	0.1	0.1	0.1	0.1	0.1	0.1	0.1	0.1	0.1
80	5,554	1,956	3,598	4,890	1,760	3,130	664	196	468	0.1	0.1	0.1	0.1	0.1	0.1	0.1	0.1	0.2
81	4,185	1,583	2,602	3,699	1,428	2,271	486	155	331	0.1	0.1	0.1	0.1	0.1	0.1	0.1	0.1	0.1
82	3,646	1,405	2,241	3,347	1,299	2,048	299	106	193	0.1	0.1	0.1	0.1	0.1	0.1	0.1	0.0	0.1
83	2,647	932	1,715	2,419	863	1,556	228	69	159	0.0	0.0	0.1	0.0	0.0	0.1	0.1	0.0	0.1
84	2,612	915	1,697	2,387	849	1,538	225	66	159	0.0	0.0	0.1	0.0	0.0	0.1	0.0	0.0	0.1
85	3,183	1,077	2,106	2,829	969	1,860	354	108	246	0.1	0.0	0.1	0.1	0.0	0.1	0.1	0.0	0.1
86	2,334	762	1,572	2,060	676	1,384	274	86	188	0.0	0.0	0.1	0.0	0.0	0.1	0.1	0.0	0.1
87	1,579	561	1,018	1,418	508	910	161	53	108	0.0	0.0	0.0	0.0	0.0	0.0	0.0	0.0	0.0
88	1,256	412	844	1,121	371	750	135	41	94	0.0	0.0	0.0	0.0	0.0	0.0	0.0	0.0	0.0
89	1,167	384	783	1,056	360	696	111	24	87	0.0	0.0	0.0	0.0	0.0	0.0	0.0	0.0	0.0

	Number									Percent								
	Total			Urban			Rural			Total			Urban			Rural		
Age	Both sexes	Male	Female	Both sexes	Male	Female	Both sexes	Male	Female	Both sexes	Male	Female	Both sexes	Male	Female	Both sexes	Male	Female
Greater Accra Region																		
90	1,753	506	1,247	1,473	416	1,057	280	90	190	0.0	0.0	0.0	0.0	0.0	0.0	0.1	0.0	0.1
91	960	288	672	832	249	583	128	39	89	0.0	0.0	0.0	0.0	0.0	0.0	0.0	0.0	0.0
92	605	187	418	557	172	385	48	15	33	0.0	0.0	0.0	0.0	0.0	0.0	0.0	0.0	0.0
93	474	138	336	430	125	305	44	13	31	0.0	0.0	0.0	0.0	0.0	0.0	0.0	0.0	0.0
94	404	127	277	369	119	250	35	8	27	0.0	0.0	0.0	0.0	0.0	0.0	0.0	0.0	0.0
95+	3,240	809	2,431	2,721	676	2,045	519	133	386	0.1	0.0	0.1	0.1	0.0	0.1	0.1	0.1	0.2

TABLE 5.5: VOLTA REGION: POPULATION BY SINGLE AGE, SEX, TYPE OF LOCALITY AND REGION

	Number									Percent								
	Total			Urban			Rural			Total			Urban			Rural		
Age	Both sexes	Male	Female	Both sexes	Male	Female	Both sexes	Male	Female	Both sexes	Male	Female	Both sexes	Male	Female	Both sexes	Male	Female
Volta Region																		
All ages	1,659,040	790,685	868,355	698,329	329,597	368,732	960,711	461,088	499,623	100.0	100.0	100.0	100.0	100.0	100.0	100.0	100.0	100.0
0	37,374	18,910	18,464	14,656	7,426	7,230	22,718	11,484	11,234	2.3	2.4	2.1	2.1	2.3	2.0	2.4	2.5	2.2
1	34,253	17,402	16,851	13,826	6,943	6,883	20,427	10,459	9,968	2.1	2.2	1.9	2.0	2.1	1.9	2.1	2.3	2.0
2	36,165	18,609	17,556	14,495	7,552	6,943	21,670	11,057	10,613	2.2	2.4	2.0	2.1	2.3	1.9	2.3	2.4	2.1
3	36,849	18,829	18,020	14,689	7,459	7,230	22,160	11,370	10,790	2.2	2.4	2.1	2.1	2.3	2.0	2.3	2.5	2.2
4	37,561	19,189	18,372	14,838	7,611	7,227	22,723	11,578	11,145	2.3	2.4	2.1	2.1	2.3	2.0	2.4	2.5	2.2
5	39,370	20,108	19,262	15,560	7,837	7,723	23,810	12,271	11,539	2.4	2.5	2.2	2.2	2.4	2.1	2.5	2.7	2.3
6	39,574	20,208	19,366	15,503	7,877	7,626	24,071	12,331	11,740	2.4	2.6	2.2	2.2	2.4	2.1	2.5	2.7	2.3
7	39,587	20,024	19,563	15,628	7,838	7,790	23,959	12,186	11,773	2.4	2.5	2.3	2.2	2.4	2.1	2.5	2.6	2.4
8	39,397	19,567	19,830	15,730	7,636	8,094	23,667	11,931	11,736	2.4	2.5	2.3	2.3	2.3	2.2	2.5	2.6	2.3
9	37,356	19,070	18,286	14,777	7,411	7,366	22,579	11,659	10,920	2.3	2.4	2.1	2.1	2.2	2.0	2.4	2.5	2.2
10	37,799	19,303	18,496	15,004	7,474	7,530	22,795	11,829	10,966	2.3	2.4	2.1	2.1	2.3	2.0	2.4	2.6	2.2
11	36,708	18,611	18,097	14,834	7,314	7,520	21,874	11,297	10,577	2.2	2.4	2.1	2.1	2.2	2.0	2.3	2.5	2.1
12	38,988	20,029	18,959	15,826	7,797	8,029	23,162	12,232	10,930	2.4	2.5	2.2	2.3	2.4	2.2	2.4	2.7	2.2
13	36,705	18,456	18,249	14,947	7,231	7,716	21,758	11,225	10,533	2.2	2.3	2.1	2.1	2.2	2.1	2.3	2.4	2.1
14	34,902	17,334	17,568	13,993	6,651	7,342	20,909	10,683	10,226	2.1	2.2	2.0	2.0	2.0	2.0	2.2	2.3	2.0
15	39,130	19,763	19,367	16,143	7,791	8,352	22,987	11,972	11,015	2.4	2.5	2.2	2.3	2.4	2.3	2.4	2.6	2.2
16	39,090	19,240	19,850	17,228	8,151	9,077	21,862	11,089	10,773	2.4	2.4	2.3	2.5	2.5	2.5	2.3	2.4	2.2
17	38,813	19,300	19,513	17,702	8,524	9,178	21,111	10,776	10,335	2.3	2.4	2.2	2.5	2.6	2.5	2.2	2.3	2.1
18	38,499	19,173	19,326	18,026	8,670	9,356	20,473	10,503	9,970	2.3	2.4	2.2	2.6	2.6	2.5	2.1	2.3	2.0
19	32,951	16,525	16,426	15,275	7,489	7,786	17,676	9,036	8,640	2.0	2.1	1.9	2.2	2.3	2.1	1.8	2.0	1.7
20	34,174	16,841	17,333	16,185	7,796	8,389	17,989	9,045	8,944	2.1	2.1	2.0	2.3	2.4	2.3	1.9	2.0	1.8
21	34,700	17,213	17,487	16,486	8,050	8,436	18,214	9,163	9,051	2.1	2.2	2.0	2.4	2.4	2.3	1.9	2.0	1.8
22	26,087	12,441	13,646	12,164	5,748	6,416	13,923	6,693	7,230	1.6	1.6	1.6	1.7	1.7	1.7	1.4	1.5	1.4
23	24,307	11,633	12,674	11,441	5,548	5,893	12,866	6,085	6,781	1.5	1.5	1.5	1.6	1.7	1.6	1.3	1.3	1.4
24	21,866	10,345	11,521	10,455	4,884	5,571	11,411	5,461	5,950	1.3	1.3	1.3	1.5	1.5	1.5	1.2	1.2	1.2
25	26,234	12,466	13,768	12,205	5,746	6,459	14,029	6,720	7,309	1.6	1.6	1.6	1.7	1.7	1.8	1.5	1.5	1.5
26	23,281	10,812	12,469	10,821	5,002	5,819	12,460	5,810	6,650	1.4	1.4	1.4	1.5	1.5	1.6	1.3	1.3	1.3
27	22,811	10,605	12,206	10,724	4,963	5,761	12,087	5,642	6,445	1.4	1.3	1.4	1.5	1.5	1.6	1.3	1.2	1.3

	Number									Percent								
	Total			Urban			Rural			Total			Urban			Rural		
Age	Both sexes	Male	Female	Both sexes	Male	Female	Both sexes	Male	Female	Both sexes	Male	Female	Both sexes	Male	Female	Both sexes	Male	Female
Volta Region																		
28	24,965	11,197	13,768	11,780	5,161	6,619	13,185	6,036	7,149	1.5	1.4	1.6	1.7	1.6	1.8	1.4	1.3	1.4
29	22,533	10,391	12,142	10,445	4,735	5,710	12,088	5,656	6,432	1.4	1.3	1.4	1.5	1.4	1.5	1.3	1.2	1.3
30	26,686	12,202	14,484	12,337	5,536	6,801	14,349	6,666	7,683	1.6	1.5	1.7	1.8	1.7	1.8	1.5	1.4	1.5
31	25,529	12,040	13,489	11,725	5,444	6,281	13,804	6,596	7,208	1.5	1.5	1.6	1.7	1.7	1.7	1.4	1.4	1.4
32	23,255	10,896	12,359	10,992	5,007	5,985	12,263	5,889	6,374	1.4	1.4	1.4	1.6	1.5	1.6	1.3	1.3	1.3
33	19,411	8,924	10,487	9,164	4,140	5,024	10,247	4,784	5,463	1.2	1.1	1.2	1.3	1.3	1.4	1.1	1.0	1.1
34	19,530	9,209	10,321	9,288	4,346	4,942	10,242	4,863	5,379	1.2	1.2	1.2	1.3	1.3	1.3	1.1	1.1	1.1
35	24,849	12,017	12,832	11,495	5,556	5,939	13,354	6,461	6,893	1.5	1.5	1.5	1.6	1.7	1.6	1.4	1.4	1.4
36	20,971	10,008	10,963	9,744	4,612	5,132	11,227	5,396	5,831	1.3	1.3	1.3	1.4	1.4	1.4	1.2	1.2	1.2
37	18,604	8,666	9,938	8,431	3,905	4,526	10,173	4,761	5,412	1.1	1.1	1.1	1.2	1.2	1.2	1.1	1.0	1.1
38	21,812	10,204	11,608	9,626	4,502	5,124	12,186	5,702	6,484	1.3	1.3	1.3	1.4	1.4	1.4	1.3	1.2	1.3
39	16,509	7,669	8,840	7,393	3,500	3,893	9,116	4,169	4,947	1.0	1.0	1.0	1.1	1.1	1.1	0.9	0.9	1.0
40	20,071	9,463	10,608	8,826	4,231	4,595	11,245	5,232	6,013	1.2	1.2	1.2	1.3	1.3	1.2	1.2	1.1	1.2
41	18,891	8,902	9,989	8,022	3,858	4,164	10,869	5,044	5,825	1.1	1.1	1.2	1.1	1.2	1.1	1.1	1.1	1.2
42	17,002	8,401	8,601	7,666	3,846	3,820	9,336	4,555	4,781	1.0	1.1	1.0	1.1	1.2	1.0	1.0	1.0	1.0
43	14,472	6,682	7,790	6,356	2,996	3,360	8,116	3,686	4,430	0.9	0.8	0.9	0.9	0.9	0.9	0.8	0.8	0.9
44	12,594	5,800	6,794	5,466	2,515	2,951	7,128	3,285	3,843	0.8	0.7	0.8	0.8	0.8	0.8	0.7	0.7	0.8
45	18,378	8,964	9,414	7,669	3,819	3,850	10,709	5,145	5,564	1.1	1.1	1.1	1.1	1.2	1.0	1.1	1.1	1.1
46	15,334	7,320	8,014	6,322	3,111	3,211	9,012	4,209	4,803	0.9	0.9	0.9	0.9	0.9	0.9	0.9	0.9	1.0
47	12,407	5,858	6,549	5,117	2,430	2,687	7,290	3,428	3,862	0.7	0.7	0.8	0.7	0.7	0.7	0.8	0.7	0.8
48	13,514	6,131	7,383	5,655	2,639	3,016	7,859	3,492	4,367	0.8	0.8	0.9	0.8	0.8	0.8	0.8	0.8	0.9
49	12,511	5,746	6,765	5,110	2,296	2,814	7,401	3,450	3,951	0.8	0.7	0.8	0.7	0.7	0.8	0.8	0.7	0.8
50	15,162	6,753	8,409	5,963	2,700	3,263	9,199	4,053	5,146	0.9	0.9	1.0	0.9	0.8	0.9	1.0	0.9	1.0
51	13,870	6,140	7,730	5,039	2,302	2,737	8,831	3,838	4,993	0.8	0.8	0.9	0.7	0.7	0.7	0.9	0.8	1.0
52	12,336	5,452	6,884	4,851	2,181	2,670	7,485	3,271	4,214	0.7	0.7	0.8	0.7	0.7	0.7	0.8	0.7	0.8
53	11,310	4,892	6,418	4,370	1,865	2,505	6,940	3,027	3,913	0.7	0.6	0.7	0.6	0.6	0.7	0.7	0.7	0.8
54	9,832	4,159	5,673	3,922	1,603	2,319	5,910	2,556	3,354	0.6	0.5	0.7	0.6	0.5	0.6	0.6	0.6	0.7
55	11,506	4,963	6,543	4,580	1,960	2,620	6,926	3,003	3,923	0.7	0.6	0.8	0.7	0.6	0.7	0.7	0.7	0.8
56	11,958	5,133	6,825	4,633	2,024	2,609	7,325	3,109	4,216	0.7	0.6	0.8	0.7	0.6	0.7	0.8	0.7	0.8
57	9,977	4,342	5,635	3,951	1,676	2,275	6,026	2,666	3,360	0.6	0.5	0.6	0.6	0.5	0.6	0.6	0.6	0.7
58	10,363	4,336	6,027	3,960	1,661	2,299	6,403	2,675	3,728	0.6	0.5	0.7	0.6	0.5	0.6	0.7	0.6	0.7

	Number									Percent								
	Total			Urban			Rural			Total			Urban			Rural		
Age	Both sexes	Male	Female	Both sexes	Male	Female	Both sexes	Male	Female	Both sexes	Male	Female	Both sexes	Male	Female	Both sexes	Male	Female
Volta Region																		
59	8,483	3,706	4,777	3,174	1,335	1,839	5,309	2,371	2,938	0.5	0.5	0.6	0.5	0.4	0.5	0.6	0.5	0.6
60	11,341	4,724	6,617	4,261	1,780	2,481	7,080	2,944	4,136	0.7	0.6	0.8	0.6	0.5	0.7	0.7	0.6	0.8
61	10,997	4,708	6,289	3,863	1,654	2,209	7,134	3,054	4,080	0.7	0.6	0.7	0.6	0.5	0.6	0.7	0.7	0.8
62	7,750	3,310	4,440	2,992	1,259	1,733	4,758	2,051	2,707	0.5	0.4	0.5	0.4	0.4	0.5	0.5	0.4	0.5
63	8,294	3,477	4,817	3,125	1,269	1,856	5,169	2,208	2,961	0.5	0.4	0.6	0.4	0.4	0.5	0.5	0.5	0.6
64	9,007	4,024	4,983	3,510	1,490	2,020	5,497	2,534	2,963	0.5	0.5	0.6	0.5	0.5	0.5	0.6	0.5	0.6
65	8,875	3,697	5,178	3,329	1,367	1,962	5,546	2,330	3,216	0.5	0.5	0.6	0.5	0.4	0.5	0.6	0.5	0.6
66	7,044	3,053	3,991	2,518	1,087	1,431	4,526	1,966	2,560	0.4	0.4	0.5	0.4	0.3	0.4	0.5	0.4	0.5
67	6,540	2,875	3,665	2,494	1,108	1,386	4,046	1,767	2,279	0.4	0.4	0.4	0.4	0.3	0.4	0.4	0.4	0.5
68	6,558	2,724	3,834	2,399	1,015	1,384	4,159	1,709	2,450	0.4	0.3	0.4	0.3	0.3	0.4	0.4	0.4	0.5
69	5,506	2,372	3,134	2,053	879	1,174	3,453	1,493	1,960	0.3	0.3	0.4	0.3	0.3	0.3	0.4	0.3	0.4
70	7,265	2,901	4,364	2,566	1,014	1,552	4,699	1,887	2,812	0.4	0.4	0.5	0.4	0.3	0.4	0.5	0.4	0.6
71	6,324	2,491	3,833	2,115	808	1,307	4,209	1,683	2,526	0.4	0.3	0.4	0.3	0.2	0.4	0.4	0.4	0.5
72	4,664	1,905	2,759	1,642	638	1,004	3,022	1,267	1,755	0.3	0.2	0.3	0.2	0.2	0.3	0.3	0.3	0.4
73	4,588	1,931	2,657	1,656	692	964	2,932	1,239	1,693	0.3	0.2	0.3	0.2	0.2	0.3	0.3	0.3	0.3
74	3,927	1,653	2,274	1,415	597	818	2,512	1,056	1,456	0.2	0.2	0.3	0.2	0.2	0.2	0.3	0.2	0.3
75	4,843	1,789	3,054	1,696	590	1,106	3,147	1,199	1,948	0.3	0.2	0.4	0.2	0.2	0.3	0.3	0.3	0.4
76	4,289	1,607	2,682	1,458	561	897	2,831	1,046	1,785	0.3	0.2	0.3	0.2	0.2	0.2	0.3	0.2	0.4
77	2,789	1,078	1,711	920	363	557	1,869	715	1,154	0.2	0.1	0.2	0.1	0.1	0.2	0.2	0.2	0.2
78	3,387	1,253	2,134	1,075	396	679	2,312	857	1,455	0.2	0.2	0.2	0.2	0.1	0.2	0.2	0.2	0.3
79	3,142	1,149	1,993	1,006	382	624	2,136	767	1,369	0.2	0.1	0.2	0.1	0.1	0.2	0.2	0.2	0.3
80	4,127	1,253	2,874	1,291	385	906	2,836	868	1,968	0.2	0.2	0.3	0.2	0.1	0.2	0.3	0.2	0.4
81	3,664	1,187	2,477	1,016	335	681	2,648	852	1,796	0.2	0.2	0.3	0.1	0.1	0.2	0.3	0.2	0.4
82	2,818	893	1,925	887	275	612	1,931	618	1,313	0.2	0.1	0.2	0.1	0.1	0.2	0.2	0.1	0.3
83	2,823	765	2,058	854	239	615	1,969	526	1,443	0.2	0.1	0.2	0.1	0.1	0.2	0.2	0.1	0.3
84	2,473	663	1,810	765	206	559	1,708	457	1,251	0.1	0.1	0.2	0.1	0.1	0.2	0.2	0.1	0.3
85	3,083	855	2,228	968	253	715	2,115	602	1,513	0.2	0.1	0.3	0.1	0.1	0.2	0.2	0.1	0.3
86	2,321	642	1,679	701	173	528	1,620	469	1,151	0.1	0.1	0.2	0.1	0.1	0.1	0.2	0.1	0.2
87	1,444	444	1,000	443	138	305	1,001	306	695	0.1	0.1	0.1	0.1	0.0	0.1	0.1	0.1	0.1
88	1,317	340	977	384	91	293	933	249	684	0.1	0.0	0.1	0.1	0.0	0.1	0.1	0.1	0.1
89	1,258	377	881	389	118	271	869	259	610	0.1	0.0	0.1	0.1	0.0	0.1	0.1	0.1	0.1

	Number									Percent								
	Total			Urban			Rural			Total			Urban			Rural		
Age	Both sexes	Male	Female	Both sexes	Male	Female	Both sexes	Male	Female	Both sexes	Male	Female	Both sexes	Male	Female	Both sexes	Male	Female
Volta Region																		
90	1,657	412	1,245	536	121	415	1,121	291	830	0.1	0.1	0.1	0.1	0.0	0.1	0.1	0.1	0.2
91	1,088	320	768	313	81	232	775	239	536	0.1	0.0	0.1	0.0	0.0	0.1	0.1	0.1	0.1
92	556	165	391	167	40	127	389	125	264	0.0	0.0	0.0	0.0	0.0	0.0	0.0	0.0	0.1
93	515	150	365	200	53	147	315	97	218	0.0	0.0	0.0	0.0	0.0	0.0	0.0	0.0	0.0
94	363	94	269	127	28	99	236	66	170	0.0	0.0	0.0	0.0	0.0	0.0	0.0	0.0	0.0
95+	3,247	832	2,415	962	201	761	2,285	631	1,654	0.2	0.1	0.3	0.1	0.1	0.2	0.2	0.1	0.3

TABLE 5.6: EASTERN REGION: POPULATION BY SINGLE AGE, SEX, TYPE OF LOCALITY AND REGION

	Number									Percent								
	Total			Urban			Rural			Total			Urban			Rural		
Age	Both sexes	Male	Female	Both sexes	Male	Female	Both sexes	Male	Female	Both sexes	Male	Female	Both sexes	Male	Female	Both sexes	Male	Female
Eastern Region																		
All ages	2,925,653	1,436,951	1,488,702	1,505,820	722,113	783,707	1,419,833	714,838	704,995	100.0	100.0	100.0	100.0	100.0	100.0	100.0	100.0	100.0
0	65,178	33,098	32,080	31,074	15,877	15,197	34,104	17,221	16,883	2.2	2.3	2.2	2.1	2.2	1.9	2.4	2.4	2.4
1	62,346	31,899	30,447	30,062	15,418	14,644	32,284	16,481	15,803	2.1	2.2	2.0	2.0	2.1	1.9	2.3	2.3	2.2
2	64,444	32,811	31,633	30,895	15,813	15,082	33,549	16,998	16,551	2.2	2.3	2.1	2.1	2.2	1.9	2.4	2.4	2.3
3	65,451	33,260	32,191	30,986	15,776	15,210	34,465	17,484	16,981	2.2	2.3	2.2	2.1	2.2	1.9	2.4	2.4	2.4
4	67,115	34,336	32,779	31,870	16,137	15,733	35,245	18,199	17,046	2.3	2.4	2.2	2.1	2.2	2.0	2.5	2.5	2.4
5	68,160	34,848	33,312	32,537	16,388	16,149	35,623	18,460	17,163	2.3	2.4	2.2	2.2	2.3	2.1	2.5	2.6	2.4
6	68,288	34,817	33,471	32,650	16,586	16,064	35,638	18,231	17,407	2.3	2.4	2.2	2.2	2.3	2.0	2.5	2.6	2.5
7	67,965	34,820	33,145	32,380	16,304	16,076	35,585	18,516	17,069	2.3	2.4	2.2	2.2	2.3	2.1	2.5	2.6	2.4
8	68,021	34,821	33,200	32,826	16,578	16,248	35,195	18,243	16,952	2.3	2.4	2.2	2.2	2.3	2.1	2.5	2.6	2.4
9	63,794	32,655	31,139	30,706	15,413	15,293	33,088	17,242	15,846	2.2	2.3	2.1	2.0	2.1	2.0	2.3	2.4	2.2
10	66,840	34,475	32,365	31,715	15,911	15,804	35,125	18,564	16,561	2.3	2.4	2.2	2.1	2.2	2.0	2.5	2.6	2.3
11	62,592	32,329	30,263	30,342	15,160	15,182	32,250	17,169	15,081	2.1	2.2	2.0	2.0	2.1	1.9	2.3	2.4	2.1
12	67,047	34,594	32,453	32,296	16,001	16,295	34,751	18,593	16,158	2.3	2.4	2.2	2.1	2.2	2.1	2.4	2.6	2.3
13	64,887	33,177	31,710	31,706	15,579	16,127	33,181	17,598	15,583	2.2	2.3	2.1	2.1	2.2	2.1	2.3	2.5	2.2
14	63,360	32,444	30,916	31,569	15,488	16,081	31,791	16,956	14,835	2.2	2.3	2.1	2.1	2.1	2.1	2.2	2.4	2.1
15	68,540	34,676	33,864	35,379	17,009	18,370	33,161	17,667	15,494	2.3	2.4	2.3	2.3	2.4	2.3	2.3	2.5	2.2
16	70,938	34,905	36,033	39,782	18,764	21,018	31,156	16,141	15,015	2.4	2.4	2.4	2.6	2.6	2.7	2.2	2.3	2.1
17	71,781	34,892	36,889	42,941	19,997	22,944	28,840	14,895	13,945	2.5	2.4	2.5	2.9	2.8	2.9	2.0	2.1	2.0
18	70,993	34,870	36,123	43,162	20,569	22,593	27,831	14,301	13,530	2.4	2.4	2.4	2.9	2.8	2.9	2.0	2.0	1.9
19	58,291	29,161	29,130	34,582	17,039	17,543	23,709	12,122	11,587	2.0	2.0	2.0	2.3	2.4	2.2	1.7	1.7	1.6
20	59,572	30,113	29,459	33,845	16,966	16,879	25,727	13,147	12,580	2.0	2.1	2.0	2.2	2.3	2.2	1.8	1.8	1.8
21	57,250	28,559	28,691	32,632	16,213	16,419	24,618	12,346	12,272	2.0	2.0	1.9	2.2	2.2	2.1	1.7	1.7	1.7
22	45,412	21,918	23,494	25,034	11,875	13,159	20,378	10,043	10,335	1.6	1.5	1.6	1.7	1.6	1.7	1.4	1.4	1.5
23	43,062	20,534	22,528	24,483	11,493	12,990	18,579	9,041	9,538	1.5	1.4	1.5	1.6	1.6	1.7	1.3	1.3	1.4
24	40,391	19,022	21,369	22,751	10,523	12,228	17,640	8,499	9,141	1.4	1.3	1.4	1.5	1.5	1.6	1.2	1.2	1.3
25	48,050	23,243	24,807	26,547	12,583	13,964	21,503	10,660	10,843	1.6	1.6	1.7	1.8	1.7	1.8	1.5	1.5	1.5
26	42,889	20,386	22,503	24,054	11,133	12,921	18,835	9,253	9,582	1.5	1.4	1.5	1.6	1.5	1.6	1.3	1.3	1.4
27	42,041	19,633	22,408	23,489	10,759	12,730	18,552	8,874	9,678	1.4	1.4	1.5	1.6	1.5	1.6	1.3	1.2	1.4

	Number									Percent								
	Total			Urban			Rural			Total			Urban			Rural		
Age	Both sexes	Male	Female	Both sexes	Male	Female	Both sexes	Male	Female	Both sexes	Male	Female	Both sexes	Male	Female	Both sexes	Male	Female
Eastern Region																		
28	47,209	22,194	25,015	26,196	12,074	14,122	21,013	10,120	10,893	1.6	1.5	1.7	1.7	1.7	1.8	1.5	1.4	1.5
29	41,353	19,425	21,928	22,925	10,548	12,377	18,428	8,877	9,551	1.4	1.4	1.5	1.5	1.5	1.6	1.3	1.2	1.4
30	48,097	22,745	25,352	25,641	11,885	13,756	22,456	10,860	11,596	1.6	1.6	1.7	1.7	1.6	1.8	1.6	1.5	1.6
31	44,607	22,064	22,543	24,775	12,089	12,686	19,832	9,975	9,857	1.5	1.5	1.5	1.6	1.7	1.6	1.4	1.4	1.4
32	42,392	20,691	21,701	23,588	11,237	12,351	18,804	9,454	9,350	1.4	1.4	1.5	1.6	1.6	1.6	1.3	1.3	1.3
33	35,942	16,949	18,993	19,741	9,174	10,567	16,201	7,775	8,426	1.2	1.2	1.3	1.3	1.3	1.3	1.1	1.1	1.2
34	35,369	17,297	18,072	19,721	9,467	10,254	15,648	7,830	7,818	1.2	1.2	1.2	1.3	1.3	1.3	1.1	1.1	1.1
35	46,008	23,204	22,804	24,637	12,338	12,299	21,371	10,866	10,505	1.6	1.6	1.5	1.6	1.7	1.6	1.5	1.5	1.5
36	38,148	18,922	19,226	20,774	10,163	10,611	17,374	8,759	8,615	1.3	1.3	1.3	1.4	1.4	1.4	1.2	1.2	1.2
37	35,846	17,319	18,527	18,875	8,948	9,927	16,971	8,371	8,600	1.2	1.2	1.2	1.3	1.2	1.3	1.2	1.2	1.2
38	42,240	20,305	21,935	21,552	10,142	11,410	20,688	10,163	10,525	1.4	1.4	1.5	1.4	1.4	1.5	1.5	1.4	1.5
39	29,970	14,446	15,524	15,683	7,458	8,225	14,287	6,988	7,299	1.0	1.0	1.0	1.0	1.0	1.0	1.0	1.0	1.0
40	37,366	18,708	18,658	18,720	9,337	9,383	18,646	9,371	9,275	1.3	1.3	1.3	1.2	1.3	1.2	1.3	1.3	1.3
41	32,508	16,472	16,036	16,728	8,316	8,412	15,780	8,156	7,624	1.1	1.1	1.1	1.1	1.2	1.1	1.1	1.1	1.1
42	32,761	16,751	16,010	16,879	8,565	8,314	15,882	8,186	7,696	1.1	1.2	1.1	1.1	1.2	1.1	1.1	1.1	1.1
43	26,243	12,849	13,394	13,491	6,554	6,937	12,752	6,295	6,457	0.9	0.9	0.9	0.9	0.9	0.9	0.9	0.9	0.9
44	23,443	11,349	12,094	12,099	5,810	6,289	11,344	5,539	5,805	0.8	0.8	0.8	0.8	0.8	0.8	0.8	0.8	0.8
45	33,091	16,787	16,304	16,329	8,123	8,206	16,762	8,664	8,098	1.1	1.2	1.1	1.1	1.1	1.0	1.2	1.2	1.1
46	27,305	13,618	13,687	13,469	6,548	6,921	13,836	7,070	6,766	0.9	0.9	0.9	0.9	0.9	0.9	1.0	1.0	1.0
47	22,587	11,178	11,409	11,420	5,476	5,944	11,167	5,702	5,465	0.8	0.8	0.8	0.8	0.8	0.8	0.8	0.8	0.8
48	25,086	12,059	13,027	12,283	5,778	6,505	12,803	6,281	6,522	0.9	0.8	0.9	0.8	0.8	0.8	0.9	0.9	0.9
49	22,384	10,915	11,469	10,940	5,133	5,807	11,444	5,782	5,662	0.8	0.8	0.8	0.7	0.7	0.7	0.8	0.8	0.8
50	27,805	13,401	14,404	12,807	6,098	6,709	14,998	7,303	7,695	1.0	0.9	1.0	0.9	0.8	0.9	1.1	1.0	1.1
51	22,952	11,204	11,748	11,152	5,328	5,824	11,800	5,876	5,924	0.8	0.8	0.8	0.7	0.7	0.7	0.8	0.8	0.8
52	22,729	10,959	11,770	11,075	5,166	5,909	11,654	5,793	5,861	0.8	0.8	0.8	0.7	0.7	0.8	0.8	0.8	0.8
53	19,453	9,203	10,250	9,534	4,259	5,275	9,919	4,944	4,975	0.7	0.6	0.7	0.6	0.6	0.7	0.7	0.7	0.7
54	17,731	8,233	9,498	8,721	3,843	4,878	9,010	4,390	4,620	0.6	0.6	0.6	0.6	0.5	0.6	0.6	0.6	0.7
55	21,270	9,969	11,301	10,138	4,592	5,546	11,132	5,377	5,755	0.7	0.7	0.8	0.7	0.6	0.7	0.8	0.8	0.8
56	20,347	9,697	10,650	9,829	4,491	5,338	10,518	5,206	5,312	0.7	0.7	0.7	0.7	0.6	0.7	0.7	0.7	0.8
57	17,268	8,132	9,136	8,467	3,796	4,671	8,801	4,336	4,465	0.6	0.6	0.6	0.6	0.5	0.6	0.6	0.6	0.6
58	17,841	8,247	9,594	8,528	3,709	4,819	9,313	4,538	4,775	0.6	0.6	0.6	0.6	0.5	0.6	0.7	0.6	0.7

	Number									Percent								
	Total			Urban			Rural			Total			Urban			Rural		
Age	Both sexes	Male	Female	Both sexes	Male	Female	Both sexes	Male	Female	Both sexes	Male	Female	Both sexes	Male	Female	Both sexes	Male	Female
Eastern Region																		
59	14,819	7,014	7,805	7,137	3,141	3,996	7,682	3,873	3,809	0.5	0.5	0.5	0.5	0.4	0.5	0.5	0.5	0.5
60	20,427	9,213	11,214	9,365	3,949	5,416	11,062	5,264	5,798	0.7	0.6	0.8	0.6	0.5	0.7	0.8	0.7	0.8
61	16,933	7,961	8,972	8,259	3,703	4,556	8,674	4,258	4,416	0.6	0.6	0.6	0.5	0.5	0.6	0.6	0.6	0.6
62	14,408	6,568	7,840	7,143	3,035	4,108	7,265	3,533	3,732	0.5	0.5	0.5	0.5	0.4	0.5	0.5	0.5	0.5
63	14,244	6,559	7,685	6,947	3,060	3,887	7,297	3,499	3,798	0.5	0.5	0.5	0.5	0.4	0.5	0.5	0.5	0.5
64	15,963	7,469	8,494	7,780	3,399	4,381	8,183	4,070	4,113	0.5	0.5	0.6	0.5	0.5	0.6	0.6	0.6	0.6
65	15,183	7,003	8,180	7,147	3,099	4,048	8,036	3,904	4,132	0.5	0.5	0.5	0.5	0.4	0.5	0.6	0.5	0.6
66	11,534	5,447	6,087	5,650	2,562	3,088	5,884	2,885	2,999	0.4	0.4	0.4	0.4	0.4	0.4	0.4	0.4	0.4
67	10,472	4,856	5,616	5,271	2,332	2,939	5,201	2,524	2,677	0.4	0.3	0.4	0.4	0.3	0.4	0.4	0.4	0.4
68	10,619	4,992	5,627	5,107	2,296	2,811	5,512	2,696	2,816	0.4	0.3	0.4	0.3	0.3	0.4	0.4	0.4	0.4
69	8,926	4,205	4,721	4,350	1,930	2,420	4,576	2,275	2,301	0.3	0.3	0.3	0.3	0.3	0.3	0.3	0.3	0.3
70	11,635	5,013	6,622	5,300	2,182	3,118	6,335	2,831	3,504	0.4	0.3	0.4	0.4	0.3	0.4	0.4	0.4	0.5
71	8,942	4,278	4,664	4,161	1,872	2,289	4,781	2,406	2,375	0.3	0.3	0.3	0.3	0.3	0.3	0.3	0.3	0.3
72	7,749	3,565	4,184	3,740	1,594	2,146	4,009	1,971	2,038	0.3	0.2	0.3	0.2	0.2	0.3	0.3	0.3	0.3
73	7,149	3,320	3,829	3,589	1,547	2,042	3,560	1,773	1,787	0.2	0.2	0.3	0.2	0.2	0.3	0.3	0.2	0.3
74	6,500	3,043	3,457	3,247	1,377	1,870	3,253	1,666	1,587	0.2	0.2	0.2	0.2	0.2	0.2	0.2	0.2	0.2
75	7,172	3,156	4,016	3,287	1,346	1,941	3,885	1,810	2,075	0.2	0.2	0.3	0.2	0.2	0.2	0.3	0.3	0.3
76	5,859	2,437	3,422	2,776	1,119	1,657	3,083	1,318	1,765	0.2	0.2	0.2	0.2	0.2	0.2	0.2	0.2	0.3
77	4,244	1,728	2,516	2,157	823	1,334	2,087	905	1,182	0.1	0.1	0.2	0.1	0.1	0.2	0.1	0.1	0.2
78	4,744	1,936	2,808	2,266	867	1,399	2,478	1,069	1,409	0.2	0.1	0.2	0.2	0.1	0.2	0.2	0.1	0.2
79	3,929	1,648	2,281	1,890	731	1,159	2,039	917	1,122	0.1	0.1	0.2	0.1	0.1	0.1	0.1	0.1	0.2
80	5,902	2,078	3,824	2,632	914	1,718	3,270	1,164	2,106	0.2	0.1	0.3	0.2	0.1	0.2	0.2	0.2	0.3
81	4,209	1,684	2,525	1,942	774	1,168	2,267	910	1,357	0.1	0.1	0.2	0.1	0.1	0.1	0.2	0.1	0.2
82	3,751	1,462	2,289	1,871	721	1,150	1,880	741	1,139	0.1	0.1	0.2	0.1	0.1	0.1	0.1	0.1	0.2
83	2,991	1,044	1,947	1,453	510	943	1,538	534	1,004	0.1	0.1	0.1	0.1	0.1	0.1	0.1	0.1	0.1
84	3,137	1,002	2,135	1,579	468	1,111	1,558	534	1,024	0.1	0.1	0.1	0.1	0.1	0.1	0.1	0.1	0.1
85	4,198	1,339	2,859	2,079	614	1,465	2,119	725	1,394	0.1	0.1	0.2	0.1	0.1	0.2	0.1	0.1	0.2
86	2,881	915	1,966	1,387	398	989	1,494	517	977	0.1	0.1	0.1	0.1	0.1	0.1	0.1	0.1	0.1
87	1,951	640	1,311	968	299	669	983	341	642	0.1	0.0	0.1	0.1	0.0	0.1	0.1	0.0	0.1
88	1,545	533	1,012	758	241	517	787	292	495	0.1	0.0	0.1	0.1	0.0	0.1	0.1	0.0	0.1
89	1,453	501	952	748	245	503	705	256	449	0.0	0.0	0.1	0.0	0.0	0.1	0.0	0.0	0.1

	Number									Percent								
	Total			Urban			Rural			Total			Urban			Rural		
Age	Both sexes	Male	Female	Both sexes	Male	Female	Both sexes	Male	Female	Both sexes	Male	Female	Both sexes	Male	Female	Both sexes	Male	Female
Eastern Region																		
90	2,349	635	1,714	1,078	245	833	1,271	390	881	0.1	0.0	0.1	0.1	0.0	0.1	0.1	0.1	0.1
91	1,266	397	869	597	175	422	669	222	447	0.0	0.0	0.1	0.0	0.0	0.1	0.0	0.0	0.1
92	739	230	509	371	115	256	368	115	253	0.0	0.0	0.0	0.0	0.0	0.0	0.0	0.0	0.0
93	576	170	406	290	73	217	286	97	189	0.0	0.0	0.0	0.0	0.0	0.0	0.0	0.0	0.0
94	478	138	340	255	62	193	223	76	147	0.0	0.0	0.0	0.0	0.0	0.0	0.0	0.0	0.0
95+	4,727	1,184	3,543	2,231	498	1,733	2,496	686	1,810	0.2	0.1	0.2	0.1	0.1	0.2	0.2	0.1	0.3

TABLE 5.7: ASHANTI REGION: POPULATION BY SINGLE AGE, SEX, TYPE OF LOCALITY AND REGION

	Number									Percent								
	Total			Urban			Rural			Total			Urban			Rural		
Age	Both sexes	Male	Female	Both sexes	Male	Female	Both sexes	Male	Female	Both sexes	Male	Female	Both sexes	Male	Female	Both sexes	Male	Female
Ashanti Region																		
All ages	5,440,463	2,679,914	2,760,549	3,353,850	1,627,608	1,726,242	2,086,613	1,052,306	1,034,307	100.0	100.0	100.0	100.0	100.0	100.0	100.0	100.0	100.0
0	126,923	64,490	62,433	72,046	36,574	35,472	54,877	27,916	26,961	2.3	2.4	2.3	2.1	2.2	2.1	2.6	2.7	2.6
1	126,631	64,488	62,143	73,432	37,222	36,210	53,199	27,266	25,933	2.3	2.4	2.3	2.2	2.3	2.1	2.5	2.6	2.5
2	128,231	65,031	63,200	74,065	37,438	36,627	54,166	27,593	26,573	2.4	2.4	2.3	2.2	2.3	2.1	2.6	2.6	2.6
3	128,378	65,301	63,077	73,627	37,514	36,113	54,751	27,787	26,964	2.4	2.4	2.3	2.2	2.3	2.1	2.6	2.6	2.6
4	130,533	66,621	63,912	75,225	38,374	36,851	55,308	28,247	27,061	2.4	2.5	2.3	2.2	2.4	2.1	2.7	2.7	2.6
5	130,698	66,467	64,231	75,646	38,437	37,209	55,052	28,030	27,022	2.4	2.5	2.3	2.3	2.4	2.2	2.6	2.7	2.6
6	131,752	67,225	64,527	76,084	38,553	37,531	55,668	28,672	26,996	2.4	2.5	2.3	2.3	2.4	2.2	2.7	2.7	2.6
7	131,093	66,906	64,187	74,927	38,218	36,709	56,166	28,688	27,478	2.4	2.5	2.3	2.2	2.3	2.1	2.7	2.7	2.7
8	131,406	66,130	65,276	75,678	37,694	37,984	55,728	28,436	27,292	2.4	2.5	2.4	2.3	2.3	2.2	2.7	2.7	2.6
9	122,554	62,351	60,203	70,662	35,601	35,061	51,892	26,750	25,142	2.3	2.3	2.2	2.1	2.2	2.0	2.5	2.5	2.4
10	128,496	65,802	62,694	73,840	37,166	36,674	54,656	28,636	26,020	2.4	2.5	2.3	2.2	2.3	2.1	2.6	2.7	2.5
11	114,901	58,300	56,601	67,062	33,431	33,631	47,839	24,869	22,970	2.1	2.2	2.1	2.0	2.1	1.9	2.3	2.4	2.2
12	120,597	61,138	59,459	70,337	34,883	35,454	50,260	26,255	24,005	2.2	2.3	2.2	2.1	2.1	2.1	2.4	2.5	2.3
13	115,600	57,296	58,304	67,713	32,738	34,975	47,887	24,558	23,329	2.1	2.1	2.1	2.0	2.0	2.0	2.3	2.3	2.3
14	111,270	55,552	55,718	65,565	31,558	34,007	45,705	23,994	21,711	2.0	2.1	2.0	2.0	1.9	2.0	2.2	2.3	2.1
15	120,428	59,751	60,677	72,298	34,520	37,778	48,130	25,231	22,899	2.2	2.2	2.2	2.2	2.1	2.2	2.3	2.4	2.2
16	126,143	61,219	64,924	79,625	37,502	42,123	46,518	23,717	22,801	2.3	2.3	2.4	2.4	2.3	2.4	2.2	2.3	2.2
17	127,462	62,911	64,551	84,120	40,406	43,714	43,342	22,505	20,837	2.3	2.3	2.3	2.5	2.5	2.5	2.1	2.1	2.0
18	132,398	65,039	67,359	90,048	43,506	46,542	42,350	21,533	20,817	2.4	2.4	2.4	2.7	2.7	2.7	2.0	2.0	2.0
19	117,504	58,927	58,577	80,382	40,053	40,329	37,122	18,874	18,248	2.2	2.2	2.1	2.4	2.5	2.3	1.8	1.8	1.8
20	126,198	63,667	62,531	85,057	42,755	42,302	41,141	20,912	20,229	2.3	2.4	2.3	2.5	2.6	2.5	2.0	2.0	2.0
21	122,774	61,578	61,196	83,563	42,026	41,537	39,211	19,552	19,659	2.3	2.3	2.2	2.5	2.6	2.4	1.9	1.9	1.9
22	101,928	50,070	51,858	68,381	33,595	34,786	33,547	16,475	17,072	1.9	1.9	1.9	2.0	2.1	2.0	1.6	1.6	1.7
23	96,238	47,024	49,214	64,785	31,729	33,056	31,453	15,295	16,158	1.8	1.8	1.8	1.9	1.9	1.9	1.5	1.5	1.6
24	89,598	43,652	45,946	59,770	29,106	30,664	29,828	14,546	15,282	1.6	1.6	1.7	1.8	1.8	1.8	1.4	1.4	1.5
25	104,215	51,159	53,056	67,608	32,873	34,735	36,607	18,286	18,321	1.9	1.9	1.9	2.0	2.0	2.0	1.8	1.7	1.8
26	92,840	44,442	48,398	61,056	29,035	32,021	31,784	15,407	16,377	1.7	1.7	1.8	1.8	1.8	1.9	1.5	1.5	1.6
27	89,070	43,162	45,908	58,253	28,029	30,224	30,817	15,133	15,684	1.6	1.6	1.7	1.7	1.7	1.8	1.5	1.4	1.5

	Number									Percent								
	Total			Urban			Rural			Total			Urban			Rural		
Age	Both sexes	Male	Female	Both sexes	Male	Female	Both sexes	Male	Female	Both sexes	Male	Female	Both sexes	Male	Female	Both sexes	Male	Female
Ashanti Region																		
28	96,484	45,882	50,602	62,597	29,380	33,217	33,887	16,502	17,385	1.8	1.7	1.8	1.9	1.8	1.9	1.6	1.6	1.7
29	81,835	39,162	42,673	53,005	25,165	27,840	28,830	13,997	14,833	1.5	1.5	1.5	1.6	1.5	1.6	1.4	1.3	1.4
30	96,412	46,838	49,574	61,215	29,381	31,834	35,197	17,457	17,740	1.8	1.7	1.8	1.8	1.8	1.8	1.7	1.7	1.7
31	88,248	43,607	44,641	57,334	28,046	29,288	30,914	15,561	15,353	1.6	1.6	1.6	1.7	1.7	1.7	1.5	1.5	1.5
32	84,628	41,370	43,258	54,820	26,499	28,321	29,808	14,871	14,937	1.6	1.5	1.6	1.6	1.6	1.6	1.4	1.4	1.4
33	71,628	33,891	37,737	46,593	21,791	24,802	25,035	12,100	12,935	1.3	1.3	1.4	1.4	1.3	1.4	1.2	1.1	1.3
34	71,048	34,756	36,292	46,668	22,440	24,228	24,380	12,316	12,064	1.3	1.3	1.3	1.4	1.4	1.4	1.2	1.2	1.2
35	90,385	45,113	45,272	57,829	28,339	29,490	32,556	16,774	15,782	1.7	1.7	1.6	1.7	1.7	1.7	1.6	1.6	1.5
36	72,837	35,750	37,087	46,746	22,587	24,159	26,091	13,163	12,928	1.3	1.3	1.3	1.4	1.4	1.4	1.3	1.3	1.2
37	66,793	31,914	34,879	42,259	19,844	22,415	24,534	12,070	12,464	1.2	1.2	1.3	1.3	1.2	1.3	1.2	1.1	1.2
38	75,888	36,338	39,550	47,413	22,201	25,212	28,475	14,137	14,338	1.4	1.4	1.4	1.4	1.4	1.5	1.4	1.3	1.4
39	54,754	26,495	28,259	34,780	16,581	18,199	19,974	9,914	10,060	1.0	1.0	1.0	1.0	1.0	1.1	1.0	0.9	1.0
40	69,948	35,116	34,832	42,821	21,320	21,501	27,127	13,796	13,331	1.3	1.3	1.3	1.3	1.3	1.2	1.3	1.3	1.3
41	59,820	30,201	29,619	37,631	18,793	18,838	22,189	11,408	10,781	1.1	1.1	1.1	1.1	1.2	1.1	1.1	1.1	1.0
42	59,763	30,538	29,225	37,485	18,800	18,685	22,278	11,738	10,540	1.1	1.1	1.1	1.1	1.2	1.1	1.1	1.1	1.0
43	47,772	23,177	24,595	30,133	14,298	15,835	17,639	8,879	8,760	0.9	0.9	0.9	0.9	0.9	0.9	0.8	0.8	0.8
44	42,175	20,652	21,523	26,842	12,811	14,031	15,333	7,841	7,492	0.8	0.8	0.8	0.8	0.8	0.8	0.7	0.7	0.7
45	59,070	30,854	28,216	36,215	18,504	17,711	22,855	12,350	10,505	1.1	1.2	1.0	1.1	1.1	1.0	1.1	1.2	1.0
46	48,708	24,238	24,470	30,019	14,647	15,372	18,689	9,591	9,098	0.9	0.9	0.9	0.9	0.9	0.9	0.9	0.9	0.9
47	39,723	19,751	19,972	24,846	11,991	12,855	14,877	7,760	7,117	0.7	0.7	0.7	0.7	0.7	0.7	0.7	0.7	0.7
48	42,933	20,619	22,314	26,025	12,216	13,809	16,908	8,403	8,505	0.8	0.8	0.8	0.8	0.8	0.8	0.8	0.8	0.8
49	36,275	17,955	18,320	22,267	10,744	11,523	14,008	7,211	6,797	0.7	0.7	0.7	0.7	0.7	0.7	0.7	0.7	0.7
50	47,542	23,106	24,436	27,973	13,364	14,609	19,569	9,742	9,827	0.9	0.9	0.9	0.8	0.8	0.8	0.9	0.9	1.0
51	37,449	18,440	19,009	22,600	10,915	11,685	14,849	7,525	7,324	0.7	0.7	0.7	0.7	0.7	0.7	0.7	0.7	0.7
52	37,147	18,256	18,891	22,676	10,706	11,970	14,471	7,550	6,921	0.7	0.7	0.7	0.7	0.7	0.7	0.7	0.7	0.7
53	31,446	15,126	16,320	18,913	8,809	10,104	12,533	6,317	6,216	0.6	0.6	0.6	0.6	0.5	0.6	0.6	0.6	0.6
54	27,860	13,072	14,788	16,788	7,666	9,122	11,072	5,406	5,666	0.5	0.5	0.5	0.5	0.5	0.5	0.5	0.5	0.5
55	33,820	16,051	17,769	19,979	9,221	10,758	13,841	6,830	7,011	0.6	0.6	0.6	0.6	0.6	0.6	0.7	0.6	0.7
56	31,238	14,720	16,518	18,563	8,498	10,065	12,675	6,222	6,453	0.6	0.5	0.6	0.6	0.5	0.6	0.6	0.6	0.6
57	24,961	11,983	12,978	15,088	6,911	8,177	9,873	5,072	4,801	0.5	0.4	0.5	0.4	0.4	0.5	0.5	0.5	0.5
58	25,625	12,004	13,621	15,132	6,812	8,320	10,493	5,192	5,301	0.5	0.4	0.5	0.5	0.4	0.5	0.5	0.5	0.5

	Number									Percent								
	Total			Urban			Rural			Total			Urban			Rural		
Age	Both sexes	Male	Female	Both sexes	Male	Female	Both sexes	Male	Female	Both sexes	Male	Female	Both sexes	Male	Female	Both sexes	Male	Female
Ashanti Region																		
59	20,840	9,919	10,921	12,545	5,716	6,829	8,295	4,203	4,092	0.4	0.4	0.4	0.4	0.4	0.4	0.4	0.4	0.4
60	30,921	14,183	16,738	17,742	7,941	9,801	13,179	6,242	6,937	0.6	0.5	0.6	0.5	0.5	0.6	0.6	0.6	0.7
61	23,762	11,260	12,502	14,035	6,436	7,599	9,727	4,824	4,903	0.4	0.4	0.5	0.4	0.4	0.4	0.5	0.5	0.5
62	20,706	9,527	11,179	12,402	5,464	6,938	8,304	4,063	4,241	0.4	0.4	0.4	0.4	0.3	0.4	0.4	0.4	0.4
63	20,539	9,470	11,069	12,252	5,373	6,879	8,287	4,097	4,190	0.4	0.4	0.4	0.4	0.3	0.4	0.4	0.4	0.4
64	23,027	10,573	12,454	13,799	5,945	7,854	9,228	4,628	4,600	0.4	0.4	0.5	0.4	0.4	0.5	0.4	0.4	0.4
65	21,820	9,938	11,882	12,529	5,461	7,068	9,291	4,477	4,814	0.4	0.4	0.4	0.4	0.3	0.4	0.4	0.4	0.5
66	15,900	7,293	8,607	9,455	4,187	5,268	6,445	3,106	3,339	0.3	0.3	0.3	0.3	0.3	0.3	0.3	0.3	0.3
67	14,354	6,881	7,473	8,642	3,886	4,756	5,712	2,995	2,717	0.3	0.3	0.3	0.3	0.2	0.3	0.3	0.3	0.3
68	14,193	6,717	7,476	8,353	3,815	4,538	5,840	2,902	2,938	0.3	0.3	0.3	0.2	0.2	0.3	0.3	0.3	0.3
69	11,187	5,477	5,710	6,681	3,118	3,563	4,506	2,359	2,147	0.2	0.2	0.2	0.2	0.2	0.2	0.2	0.2	0.2
70	17,078	7,190	9,888	9,356	3,776	5,580	7,722	3,414	4,308	0.3	0.3	0.4	0.3	0.2	0.3	0.4	0.3	0.4
71	11,923	5,665	6,258	6,802	3,115	3,687	5,121	2,550	2,571	0.2	0.2	0.2	0.2	0.2	0.2	0.2	0.2	0.2
72	10,080	4,712	5,368	5,781	2,542	3,239	4,299	2,170	2,129	0.2	0.2	0.2	0.2	0.2	0.2	0.2	0.2	0.2
73	8,993	4,208	4,785	5,263	2,363	2,900	3,730	1,845	1,885	0.2	0.2	0.2	0.2	0.1	0.2	0.2	0.2	0.2
74	8,182	3,807	4,375	4,867	2,127	2,740	3,315	1,680	1,635	0.2	0.1	0.2	0.1	0.1	0.2	0.2	0.2	0.2
75	10,310	4,151	6,159	5,780	2,198	3,582	4,530	1,953	2,577	0.2	0.2	0.2	0.2	0.1	0.2	0.2	0.2	0.2
76	7,593	3,095	4,498	4,356	1,706	2,650	3,237	1,389	1,848	0.1	0.1	0.2	0.1	0.1	0.2	0.2	0.1	0.2
77	5,092	2,065	3,027	3,037	1,177	1,860	2,055	888	1,167	0.1	0.1	0.1	0.1	0.1	0.1	0.1	0.1	0.1
78	5,844	2,410	3,434	3,294	1,325	1,969	2,550	1,085	1,465	0.1	0.1	0.1	0.1	0.1	0.1	0.1	0.1	0.1
79	4,282	1,796	2,486	2,492	1,022	1,470	1,790	774	1,016	0.1	0.1	0.1	0.1	0.1	0.1	0.1	0.1	0.1
80	8,323	2,567	5,756	4,544	1,372	3,172	3,779	1,195	2,584	0.2	0.1	0.2	0.1	0.1	0.2	0.2	0.1	0.2
81	5,293	1,990	3,303	2,920	1,072	1,848	2,373	918	1,455	0.1	0.1	0.1	0.1	0.1	0.1	0.1	0.1	0.1
82	4,239	1,607	2,632	2,453	891	1,562	1,786	716	1,070	0.1	0.1	0.1	0.1	0.1	0.1	0.1	0.1	0.1
83	3,834	1,326	2,508	2,228	744	1,484	1,606	582	1,024	0.1	0.0	0.1	0.1	0.0	0.1	0.1	0.1	0.1
84	3,700	1,199	2,501	2,165	683	1,482	1,535	516	1,019	0.1	0.0	0.1	0.1	0.0	0.1	0.1	0.0	0.1
85	5,114	1,503	3,611	2,928	820	2,108	2,186	683	1,503	0.1	0.1	0.1	0.1	0.1	0.1	0.1	0.1	0.1
86	3,520	1,063	2,457	2,065	610	1,455	1,455	453	1,002	0.1	0.0	0.1	0.1	0.0	0.1	0.1	0.0	0.1
87	2,040	692	1,348	1,197	384	813	843	308	535	0.0	0.0	0.0	0.0	0.0	0.0	0.0	0.0	0.1
88	1,713	567	1,146	993	313	680	720	254	466	0.0	0.0	0.0	0.0	0.0	0.0	0.0	0.0	0.0
89	1,689	566	1,123	964	314	650	725	252	473	0.0	0.0	0.0	0.0	0.0	0.0	0.0	0.0	0.0

	Number									Percent								
	Total			Urban			Rural			Total			Urban			Rural		
Age	Both sexes	Male	Female	Both sexes	Male	Female	Both sexes	Male	Female	Both sexes	Male	Female	Both sexes	Male	Female	Both sexes	Male	Female
Ashanti Region																		
90	3,461	871	2,590	1,834	416	1,418	1,627	455	1,172	0.1	0.0	0.1	0.1	0.0	0.1	0.1	0.0	0.1
91	1,482	482	1,000	801	245	556	681	237	444	0.0	0.0	0.0	0.0	0.0	0.0	0.0	0.0	0.0
92	828	244	584	502	134	368	326	110	216	0.0	0.0	0.0	0.0	0.0	0.0	0.0	0.0	0.0
93	708	215	493	417	117	300	291	98	193	0.0	0.0	0.0	0.0	0.0	0.0	0.0	0.0	0.0
94	641	179	462	378	98	280	263	81	182	0.0	0.0	0.0	0.0	0.0	0.0	0.0	0.0	0.0
95+	7,178	1,832	5,346	3,888	886	3,002	3,290	946	2,344	0.1	0.1	0.2	0.1	0.1	0.2	0.2	0.1	0.2

TABLE 5.8: WESTERN-NORTH REGION: POPULATION BY SINGLE AGE, SEX, TYPE OF LOCALITY AND REGION

	Number									Percent								
	Total			Urban			Rural			Total			Urban			Rural		
Age	Both sexes	Male	Female	Both sexes	Male	Female	Both sexes	Male	Female	Both sexes	Male	Female	Both sexes	Male	Female	Both sexes	Male	Female
Western North Region																		
All ages	880,921	451,948	428,973	262,428	129,569	132,859	618,493	322,379	296,114	100.0	100.0	100.0	100.0	100.0	100.0	100.0	100.0	100.0
0	20,368	10,261	10,107	5,563	2,807	2,756	14,805	7,454	7,351	2.3	2.3	2.4	2.1	2.2	2.1	2.4	2.3	2.5
1	20,848	10,528	10,320	5,747	2,873	2,874	15,101	7,655	7,446	2.4	2.3	2.4	2.2	2.2	2.2	2.4	2.4	2.5
2	21,714	11,023	10,691	5,890	2,962	2,928	15,824	8,061	7,763	2.5	2.4	2.5	2.2	2.3	2.2	2.6	2.5	2.6
3	22,071	11,201	10,870	5,835	2,926	2,909	16,236	8,275	7,961	2.5	2.5	2.5	2.2	2.3	2.2	2.6	2.6	2.7
4	22,333	11,324	11,009	6,017	3,048	2,969	16,316	8,276	8,040	2.5	2.5	2.6	2.3	2.4	2.2	2.6	2.6	2.7
5	22,575	11,496	11,079	6,128	3,134	2,994	16,447	8,362	8,085	2.6	2.5	2.6	2.3	2.4	2.3	2.7	2.6	2.7
6	22,916	11,668	11,248	6,020	3,049	2,971	16,896	8,619	8,277	2.6	2.6	2.6	2.3	2.4	2.2	2.7	2.7	2.8
7	22,433	11,580	10,853	5,892	2,935	2,957	16,541	8,645	7,896	2.5	2.6	2.5	2.2	2.3	2.2	2.7	2.7	2.7
8	22,033	11,316	10,717	5,780	2,889	2,891	16,253	8,427	7,826	2.5	2.5	2.5	2.2	2.2	2.2	2.6	2.6	2.6
9	20,625	10,560	10,065	5,529	2,752	2,777	15,096	7,808	7,288	2.3	2.3	2.3	2.1	2.1	2.1	2.4	2.4	2.5
10	21,462	11,058	10,404	5,858	2,937	2,921	15,604	8,121	7,483	2.4	2.4	2.4	2.2	2.3	2.2	2.5	2.5	2.5
11	19,234	9,835	9,399	5,219	2,591	2,628	14,015	7,244	6,771	2.2	2.2	2.2	2.0	2.0	2.0	2.3	2.2	2.3
12	20,864	10,877	9,987	5,764	2,859	2,905	15,100	8,018	7,082	2.4	2.4	2.3	2.2	2.2	2.2	2.4	2.5	2.4
13	19,931	10,275	9,656	5,557	2,774	2,783	14,374	7,501	6,873	2.3	2.3	2.3	2.1	2.1	2.1	2.3	2.3	2.3
14	18,935	9,814	9,121	5,333	2,634	2,699	13,602	7,180	6,422	2.1	2.2	2.1	2.0	2.0	2.0	2.2	2.2	2.2
15	21,037	11,032	10,005	6,080	3,019	3,061	14,957	8,013	6,944	2.4	2.4	2.3	2.3	2.3	2.3	2.4	2.5	2.3
16	20,721	10,606	10,115	6,259	3,075	3,184	14,462	7,531	6,931	2.4	2.3	2.4	2.4	2.4	2.4	2.3	2.3	2.3
17	18,984	9,914	9,070	6,086	2,981	3,105	12,898	6,933	5,965	2.2	2.2	2.1	2.3	2.3	2.3	2.1	2.2	2.0
18	19,785	10,109	9,676	6,381	3,082	3,299	13,404	7,027	6,377	2.2	2.2	2.3	2.4	2.4	2.5	2.2	2.2	2.2
19	17,515	8,784	8,731	5,749	2,722	3,027	11,766	6,062	5,704	2.0	1.9	2.0	2.2	2.1	2.3	1.9	1.9	1.9
20	19,903	10,062	9,841	6,805	3,296	3,509	13,098	6,766	6,332	2.3	2.2	2.3	2.6	2.5	2.6	2.1	2.1	2.1
21	19,410	9,765	9,645	6,860	3,300	3,560	12,550	6,465	6,085	2.2	2.2	2.2	2.6	2.5	2.7	2.0	2.0	2.1
22	16,246	7,899	8,347	5,691	2,693	2,998	10,555	5,206	5,349	1.8	1.7	1.9	2.2	2.1	2.3	1.7	1.6	1.8
23	15,096	7,226	7,870	5,277	2,415	2,862	9,819	4,811	5,008	1.7	1.6	1.8	2.0	1.9	2.2	1.6	1.5	1.7
24	13,878	6,767	7,111	4,961	2,310	2,651	8,917	4,457	4,460	1.6	1.5	1.7	1.9	1.8	2.0	1.4	1.4	1.5
25	17,226	8,403	8,823	5,841	2,700	3,141	11,385	5,703	5,682	2.0	1.9	2.1	2.2	2.1	2.4	1.8	1.8	1.9
26	15,313	7,358	7,955	5,354	2,460	2,894	9,959	4,898	5,061	1.7	1.6	1.9	2.0	1.9	2.2	1.6	1.5	1.7
27	14,091	6,897	7,194	4,884	2,285	2,599	9,207	4,612	4,595	1.6	1.5	1.7	1.9	1.8	2.0	1.5	1.4	1.6

	Number									Percent								
	Total			Urban			Rural			Total			Urban			Rural		
Age	Both sexes	Male	Female	Both sexes	Male	Female	Both sexes	Male	Female	Both sexes	Male	Female	Both sexes	Male	Female	Both sexes	Male	Female
Western North Region																		
28	15,750	7,661	8,089	5,346	2,522	2,824	10,404	5,139	5,265	1.8	1.7	1.9	2.0	1.9	2.1	1.7	1.6	1.8
29	13,529	6,596	6,933	4,529	2,141	2,388	9,000	4,455	4,545	1.5	1.5	1.6	1.7	1.7	1.8	1.5	1.4	1.5
30	16,437	8,233	8,204	5,222	2,547	2,675	11,215	5,686	5,529	1.9	1.8	1.9	2.0	2.0	2.0	1.8	1.8	1.9
31	14,968	7,837	7,131	4,893	2,506	2,387	10,075	5,331	4,744	1.7	1.7	1.7	1.9	1.9	1.8	1.6	1.7	1.6
32	13,961	7,089	6,872	4,565	2,289	2,276	9,396	4,800	4,596	1.6	1.6	1.6	1.7	1.8	1.7	1.5	1.5	1.6
33	11,386	5,625	5,761	3,631	1,792	1,839	7,755	3,833	3,922	1.3	1.2	1.3	1.4	1.4	1.4	1.3	1.2	1.3
34	10,913	5,630	5,283	3,572	1,874	1,698	7,341	3,756	3,585	1.2	1.2	1.2	1.4	1.4	1.3	1.2	1.2	1.2
35	14,893	7,783	7,110	4,547	2,341	2,206	10,346	5,442	4,904	1.7	1.7	1.7	1.7	1.8	1.7	1.7	1.7	1.7
36	11,757	6,166	5,591	3,541	1,837	1,704	8,216	4,329	3,887	1.3	1.4	1.3	1.3	1.4	1.3	1.3	1.3	1.3
37	10,827	5,552	5,275	3,266	1,600	1,666	7,561	3,952	3,609	1.2	1.2	1.2	1.2	1.2	1.3	1.2	1.2	1.2
38	12,941	6,665	6,276	3,698	1,838	1,860	9,243	4,827	4,416	1.5	1.5	1.5	1.4	1.4	1.4	1.5	1.5	1.5
39	9,013	4,722	4,291	2,680	1,364	1,316	6,333	3,358	2,975	1.0	1.0	1.0	1.0	1.1	1.0	1.0	1.0	1.0
40	12,164	6,230	5,934	3,250	1,621	1,629	8,914	4,609	4,305	1.4	1.4	1.4	1.2	1.3	1.2	1.4	1.4	1.5
41	10,106	5,493	4,613	2,866	1,534	1,332	7,240	3,959	3,281	1.1	1.2	1.1	1.1	1.2	1.0	1.2	1.2	1.1
42	9,845	5,432	4,413	2,938	1,579	1,359	6,907	3,853	3,054	1.1	1.2	1.0	1.1	1.2	1.0	1.1	1.2	1.0
43	7,342	3,822	3,520	2,189	1,118	1,071	5,153	2,704	2,449	0.8	0.8	0.8	0.8	0.9	0.8	0.8	0.8	0.8
44	6,364	3,387	2,977	1,850	957	893	4,514	2,430	2,084	0.7	0.7	0.7	0.7	0.7	0.7	0.7	0.8	0.7
45	10,176	5,579	4,597	2,853	1,584	1,269	7,323	3,995	3,328	1.2	1.2	1.1	1.1	1.2	1.0	1.2	1.2	1.1
46	7,796	4,306	3,490	2,194	1,141	1,053	5,602	3,165	2,437	0.9	1.0	0.8	0.8	0.9	0.8	0.9	1.0	0.8
47	6,083	3,223	2,860	1,756	889	867	4,327	2,334	1,993	0.7	0.7	0.7	0.7	0.7	0.7	0.7	0.7	0.7
48	6,916	3,615	3,301	1,943	975	968	4,973	2,640	2,333	0.8	0.8	0.8	0.7	0.8	0.7	0.8	0.8	0.8
49	5,740	3,194	2,546	1,602	880	722	4,138	2,314	1,824	0.7	0.7	0.6	0.6	0.7	0.5	0.7	0.7	0.6
50	8,226	4,240	3,986	2,149	1,037	1,112	6,077	3,203	2,874	0.9	0.9	0.9	0.8	0.8	0.8	1.0	1.0	1.0
51	5,957	3,328	2,629	1,636	840	796	4,321	2,488	1,833	0.7	0.7	0.6	0.6	0.6	0.6	0.7	0.8	0.6
52	5,993	3,330	2,663	1,706	875	831	4,287	2,455	1,832	0.7	0.7	0.6	0.7	0.7	0.6	0.7	0.8	0.6
53	5,052	2,769	2,283	1,466	720	746	3,586	2,049	1,537	0.6	0.6	0.5	0.6	0.6	0.6	0.6	0.6	0.5
54	4,176	2,208	1,968	1,219	585	634	2,957	1,623	1,334	0.5	0.5	0.5	0.5	0.5	0.5	0.5	0.5	0.5
55	5,166	2,752	2,414	1,417	683	734	3,749	2,069	1,680	0.6	0.6	0.6	0.5	0.5	0.6	0.6	0.6	0.6
56	5,043	2,770	2,273	1,458	735	723	3,585	2,035	1,550	0.6	0.6	0.5	0.6	0.6	0.5	0.6	0.6	0.5
57	3,649	2,120	1,529	1,117	593	524	2,532	1,527	1,005	0.4	0.5	0.4	0.4	0.5	0.4	0.4	0.5	0.3
58	3,931	2,122	1,809	1,114	550	564	2,817	1,572	1,245	0.4	0.5	0.4	0.4	0.4	0.4	0.5	0.5	0.4

	Number									Percent								
	Total			Urban			Rural			Total			Urban			Rural		
Age	Both sexes	Male	Female	Both sexes	Male	Female	Both sexes	Male	Female	Both sexes	Male	Female	Both sexes	Male	Female	Both sexes	Male	Female
Western North Region																		
59	3,013	1,689	1,324	898	464	434	2,115	1,225	890	0.3	0.4	0.3	0.3	0.4	0.3	0.3	0.4	0.3
60	4,948	2,651	2,297	1,377	687	690	3,571	1,964	1,607	0.6	0.6	0.5	0.5	0.5	0.5	0.6	0.6	0.5
61	3,542	2,026	1,516	1,024	535	489	2,518	1,491	1,027	0.4	0.4	0.4	0.4	0.4	0.4	0.4	0.5	0.3
62	2,903	1,612	1,291	886	435	451	2,017	1,177	840	0.3	0.4	0.3	0.3	0.3	0.3	0.3	0.4	0.3
63	2,783	1,592	1,191	839	441	398	1,944	1,151	793	0.3	0.4	0.3	0.3	0.3	0.3	0.3	0.4	0.3
64	2,877	1,612	1,265	855	433	422	2,022	1,179	843	0.3	0.4	0.3	0.3	0.3	0.3	0.3	0.4	0.3
65	3,039	1,654	1,385	887	418	469	2,152	1,236	916	0.3	0.4	0.3	0.3	0.3	0.4	0.3	0.4	0.3
66	1,947	1,122	825	574	300	274	1,373	822	551	0.2	0.2	0.2	0.2	0.2	0.2	0.2	0.3	0.2
67	1,723	1,046	677	531	282	249	1,192	764	428	0.2	0.2	0.2	0.2	0.2	0.2	0.2	0.2	0.1
68	1,858	1,072	786	550	289	261	1,308	783	525	0.2	0.2	0.2	0.2	0.2	0.2	0.2	0.2	0.2
69	1,339	766	573	405	205	200	934	561	373	0.2	0.2	0.1	0.2	0.2	0.2	0.2	0.2	0.1
70	2,410	1,164	1,246	655	291	364	1,755	873	882	0.3	0.3	0.3	0.2	0.2	0.3	0.3	0.3	0.3
71	1,527	836	691	436	218	218	1,091	618	473	0.2	0.2	0.2	0.2	0.2	0.2	0.2	0.2	0.2
72	1,131	608	523	270	118	152	861	490	371	0.1	0.1	0.1	0.1	0.1	0.1	0.1	0.2	0.1
73	975	534	441	268	130	138	707	404	303	0.1	0.1	0.1	0.1	0.1	0.1	0.1	0.1	0.1
74	984	545	439	295	145	150	689	400	289	0.1	0.1	0.1	0.1	0.1	0.1	0.1	0.1	0.1
75	1,259	571	688	358	133	225	901	438	463	0.1	0.1	0.2	0.1	0.1	0.2	0.1	0.1	0.2
76	884	428	456	283	121	162	601	307	294	0.1	0.1	0.1	0.1	0.1	0.1	0.1	0.1	0.1
77	509	250	259	153	64	89	356	186	170	0.1	0.1	0.1	0.1	0.0	0.1	0.1	0.1	0.1
78	705	357	348	189	92	97	516	265	251	0.1	0.1	0.1	0.1	0.1	0.1	0.1	0.1	0.1
79	542	267	275	169	77	92	373	190	183	0.1	0.1	0.1	0.1	0.1	0.1	0.1	0.1	0.1
80	1,068	397	671	316	104	212	752	293	459	0.1	0.1	0.2	0.1	0.1	0.2	0.1	0.1	0.2
81	641	302	339	199	85	114	442	217	225	0.1	0.1	0.1	0.1	0.1	0.1	0.1	0.1	0.1
82	503	217	286	161	65	96	342	152	190	0.1	0.0	0.1	0.1	0.1	0.1	0.1	0.0	0.1
83	417	171	246	127	43	84	290	128	162	0.0	0.0	0.1	0.0	0.0	0.1	0.0	0.0	0.1
84	392	153	239	117	43	74	275	110	165	0.0	0.0	0.1	0.0	0.0	0.1	0.0	0.0	0.1
85	582	194	388	193	52	141	389	142	247	0.1	0.0	0.1	0.1	0.0	0.1	0.1	0.0	0.1
86	378	130	248	117	33	84	261	97	164	0.0	0.0	0.1	0.0	0.0	0.1	0.0	0.0	0.1
87	218	75	143	76	22	54	142	53	89	0.0	0.0	0.0	0.0	0.0	0.0	0.0	0.0	0.0
88	205	85	120	62	26	36	143	59	84	0.0	0.0	0.0	0.0	0.0	0.0	0.0	0.0	0.0
89	223	97	126	71	30	41	152	67	85	0.0	0.0	0.0	0.0	0.0	0.0	0.0	0.0	0.0

	Number									Percent								
	Total			Urban			Rural			Total			Urban			Rural		
Age	Both sexes	Male	Female	Both sexes	Male	Female	Both sexes	Male	Female	Both sexes	Male	Female	Both sexes	Male	Female	Both sexes	Male	Female
Western North Region																		
90	451	152	299	136	38	98	315	114	201	0.1	0.0	0.1	0.1	0.0	0.1	0.1	0.0	0.1
91	184	78	106	45	13	32	139	65	74	0.0	0.0	0.0	0.0	0.0	0.0	0.0	0.0	0.0
92	86	27	59	31	7	24	55	20	35	0.0	0.0	0.0	0.0	0.0	0.0	0.0	0.0	0.0
93	63	23	40	20	4	16	43	19	24	0.0	0.0	0.0	0.0	0.0	0.0	0.0	0.0	0.0
94	73	33	40	20	6	14	53	27	26	0.0	0.0	0.0	0.0	0.0	0.0	0.0	0.0	0.0
95+	892	295	597	262	65	197	630	230	400	0.1	0.1	0.1	0.1	0.1	0.1	0.1	0.1	0.1

TABLE 5.9: AHAFO REGION: POPULATION BY SINGLE AGE, SEX, TYPE OF LOCALITY AND REGION

	Number									Percent								
	Total			Urban			Rural			Total			Urban			Rural		
Age	Both sexes	Male	Female	Both sexes	Male	Female	Both sexes	Male	Female	Both sexes	Male	Female	Both sexes	Male	Female	Both sexes	Male	Female
Ahafo Region																		
All ages	564,668	285,340	279,328	274,914	134,473	140,441	289,754	150,867	138,887	100.0	100.0	100.0	100.0	100.0	100.0	100.0	100.0	100.0
0	13,805	7,027	6,778	6,356	3,261	3,095	7,449	3,766	3,683	2.4	2.5	2.4	2.3	2.4	2.2	2.6	2.5	2.7
1	13,511	6,807	6,704	6,192	3,103	3,089	7,319	3,704	3,615	2.4	2.4	2.4	2.3	2.3	2.2	2.5	2.5	2.6
2	13,850	7,068	6,782	6,269	3,177	3,092	7,581	3,891	3,690	2.5	2.5	2.4	2.3	2.4	2.2	2.6	2.6	2.7
3	13,671	6,945	6,726	6,193	3,144	3,049	7,478	3,801	3,677	2.4	2.4	2.4	2.3	2.3	2.2	2.6	2.5	2.6
4	14,003	7,124	6,879	6,271	3,174	3,097	7,732	3,950	3,782	2.5	2.5	2.5	2.3	2.4	2.2	2.7	2.6	2.7
5	14,236	7,269	6,967	6,458	3,371	3,087	7,778	3,898	3,880	2.5	2.5	2.5	2.3	2.5	2.2	2.7	2.6	2.8
6	14,378	7,393	6,985	6,502	3,262	3,240	7,876	4,131	3,745	2.5	2.6	2.5	2.4	2.4	2.3	2.7	2.7	2.7
7	14,258	7,400	6,858	6,406	3,299	3,107	7,852	4,101	3,751	2.5	2.6	2.5	2.3	2.5	2.2	2.7	2.7	2.7
8	13,959	7,182	6,777	6,235	3,176	3,059	7,724	4,006	3,718	2.5	2.5	2.4	2.3	2.4	2.2	2.7	2.7	2.7
9	13,651	6,958	6,693	6,097	3,052	3,045	7,554	3,906	3,648	2.4	2.4	2.4	2.2	2.3	2.2	2.6	2.6	2.6
10	13,898	7,185	6,713	6,165	3,086	3,079	7,733	4,099	3,634	2.5	2.5	2.4	2.2	2.3	2.2	2.7	2.7	2.6
11	12,302	6,412	5,890	5,449	2,777	2,672	6,853	3,635	3,218	2.2	2.2	2.1	2.0	2.1	1.9	2.4	2.4	2.3
12	13,127	6,816	6,311	5,822	2,975	2,847	7,305	3,841	3,464	2.3	2.4	2.3	2.1	2.2	2.0	2.5	2.5	2.5
13	12,724	6,558	6,166	5,698	2,837	2,861	7,026	3,721	3,305	2.3	2.3	2.2	2.1	2.1	2.0	2.4	2.5	2.4
14	12,281	6,317	5,964	5,444	2,709	2,735	6,837	3,608	3,229	2.2	2.2	2.1	2.0	2.0	1.9	2.4	2.4	2.3
15	13,169	6,818	6,351	6,035	2,942	3,093	7,134	3,876	3,258	2.3	2.4	2.3	2.2	2.2	2.2	2.5	2.6	2.3
16	13,457	6,706	6,751	6,762	3,135	3,627	6,695	3,571	3,124	2.4	2.4	2.4	2.5	2.3	2.6	2.3	2.4	2.2
17	12,808	6,479	6,329	7,018	3,287	3,731	5,790	3,192	2,598	2.3	2.3	2.3	2.6	2.4	2.7	2.0	2.1	1.9
18	13,037	6,486	6,551	7,394	3,403	3,991	5,643	3,083	2,560	2.3	2.3	2.3	2.7	2.5	2.8	1.9	2.0	1.8
19	12,041	5,931	6,110	6,523	3,031	3,492	5,518	2,900	2,618	2.1	2.1	2.2	2.4	2.3	2.5	1.9	1.9	1.9
20	12,365	6,004	6,361	6,696	3,132	3,564	5,669	2,872	2,797	2.2	2.1	2.3	2.4	2.3	2.5	2.0	1.9	2.0
21	12,654	6,227	6,427	6,694	3,240	3,454	5,960	2,987	2,973	2.2	2.2	2.3	2.4	2.4	2.5	2.1	2.0	2.1
22	10,009	4,829	5,180	5,468	2,486	2,982	4,541	2,343	2,198	1.8	1.7	1.9	2.0	1.8	2.1	1.6	1.6	1.6
23	9,254	4,466	4,788	5,030	2,380	2,650	4,224	2,086	2,138	1.6	1.6	1.7	1.8	1.8	1.9	1.5	1.4	1.5
24	8,296	3,946	4,350	4,521	2,170	2,351	3,775	1,776	1,999	1.5	1.4	1.6	1.6	1.6	1.7	1.3	1.2	1.4
25	9,878	4,929	4,949	5,344	2,593	2,751	4,534	2,336	2,198	1.7	1.7	1.8	1.9	1.9	2.0	1.6	1.5	1.6
26	9,066	4,395	4,671	4,826	2,286	2,540	4,240	2,109	2,131	1.6	1.5	1.7	1.8	1.7	1.8	1.5	1.4	1.5
27	8,595	4,192	4,403	4,629	2,138	2,491	3,966	2,054	1,912	1.5	1.5	1.6	1.7	1.6	1.8	1.4	1.4	1.4

	Number									Percent								
	Total			Urban			Rural			Total			Urban			Rural		
Age	Both sexes	Male	Female	Both sexes	Male	Female	Both sexes	Male	Female	Both sexes	Male	Female	Both sexes	Male	Female	Both sexes	Male	Female
Ahafo Region																		
28	9,270	4,493	4,777	5,059	2,409	2,650	4,211	2,084	2,127	1.6	1.6	1.7	1.8	1.8	1.9	1.5	1.4	1.5
29	8,182	4,024	4,158	4,389	2,085	2,304	3,793	1,939	1,854	1.4	1.4	1.5	1.6	1.6	1.6	1.3	1.3	1.3
30	9,441	4,692	4,749	4,981	2,452	2,529	4,460	2,240	2,220	1.7	1.6	1.7	1.8	1.8	1.8	1.5	1.5	1.6
31	8,984	4,550	4,434	4,770	2,411	2,359	4,214	2,139	2,075	1.6	1.6	1.6	1.7	1.8	1.7	1.5	1.4	1.5
32	8,119	4,173	3,946	4,280	2,176	2,104	3,839	1,997	1,842	1.4	1.5	1.4	1.6	1.6	1.5	1.3	1.3	1.3
33	7,151	3,576	3,575	3,786	1,919	1,867	3,365	1,657	1,708	1.3	1.3	1.3	1.4	1.4	1.3	1.2	1.1	1.2
34	6,637	3,331	3,306	3,437	1,709	1,728	3,200	1,622	1,578	1.2	1.2	1.2	1.3	1.3	1.2	1.1	1.1	1.1
35	8,604	4,513	4,091	4,385	2,312	2,073	4,219	2,201	2,018	1.5	1.6	1.5	1.6	1.7	1.5	1.5	1.5	1.5
36	7,594	3,887	3,707	3,668	1,889	1,779	3,926	1,998	1,928	1.3	1.4	1.3	1.3	1.4	1.3	1.4	1.3	1.4
37	6,550	3,286	3,264	3,318	1,614	1,704	3,232	1,672	1,560	1.2	1.2	1.2	1.2	1.2	1.2	1.1	1.1	1.1
38	7,646	3,846	3,800	3,761	1,828	1,933	3,885	2,018	1,867	1.4	1.3	1.4	1.4	1.4	1.4	1.3	1.3	1.3
39	5,775	2,943	2,832	2,799	1,392	1,407	2,976	1,551	1,425	1.0	1.0	1.0	1.0	1.0	1.0	1.0	1.0	1.0
40	6,809	3,542	3,267	3,234	1,678	1,556	3,575	1,864	1,711	1.2	1.2	1.2	1.2	1.2	1.1	1.2	1.2	1.2
41	6,608	3,382	3,226	2,973	1,533	1,440	3,635	1,849	1,786	1.2	1.2	1.2	1.1	1.1	1.0	1.3	1.2	1.3
42	6,074	3,228	2,846	2,982	1,575	1,407	3,092	1,653	1,439	1.1	1.1	1.0	1.1	1.2	1.0	1.1	1.1	1.0
43	4,869	2,404	2,465	2,274	1,099	1,175	2,595	1,305	1,290	0.9	0.8	0.9	0.8	0.8	0.8	0.9	0.9	0.9
44	4,144	2,099	2,045	2,033	1,015	1,018	2,111	1,084	1,027	0.7	0.7	0.7	0.7	0.8	0.7	0.7	0.7	0.7
45	5,959	3,181	2,778	2,802	1,468	1,334	3,157	1,713	1,444	1.1	1.1	1.0	1.0	1.1	0.9	1.1	1.1	1.0
46	5,331	2,807	2,524	2,434	1,252	1,182	2,897	1,555	1,342	0.9	1.0	0.9	0.9	0.9	0.8	1.0	1.0	1.0
47	4,297	2,234	2,063	2,003	991	1,012	2,294	1,243	1,051	0.8	0.8	0.7	0.7	0.7	0.7	0.8	0.8	0.8
48	4,365	2,275	2,090	2,045	978	1,067	2,320	1,297	1,023	0.8	0.8	0.7	0.7	0.7	0.8	0.8	0.9	0.7
49	4,069	2,071	1,998	1,862	913	949	2,207	1,158	1,049	0.7	0.7	0.7	0.7	0.7	0.7	0.8	0.8	0.8
50	4,999	2,663	2,336	2,306	1,202	1,104	2,693	1,461	1,232	0.9	0.9	0.8	0.8	0.9	0.8	0.9	1.0	0.9
51	4,428	2,244	2,184	1,960	956	1,004	2,468	1,288	1,180	0.8	0.8	0.8	0.7	0.7	0.7	0.9	0.9	0.8
52	3,861	2,038	1,823	1,746	886	860	2,115	1,152	963	0.7	0.7	0.7	0.6	0.7	0.6	0.7	0.8	0.7
53	3,432	1,787	1,645	1,558	772	786	1,874	1,015	859	0.6	0.6	0.6	0.6	0.6	0.6	0.6	0.7	0.6
54	2,971	1,443	1,528	1,416	634	782	1,555	809	746	0.5	0.5	0.5	0.5	0.5	0.6	0.5	0.5	0.5
55	3,666	1,817	1,849	1,706	770	936	1,960	1,047	913	0.6	0.6	0.7	0.6	0.6	0.7	0.7	0.7	0.7
56	3,529	1,890	1,639	1,565	764	801	1,964	1,126	838	0.6	0.7	0.6	0.6	0.6	0.6	0.7	0.7	0.6
57	2,791	1,447	1,344	1,304	612	692	1,487	835	652	0.5	0.5	0.5	0.5	0.5	0.5	0.5	0.6	0.5
58	2,680	1,412	1,268	1,248	598	650	1,432	814	618	0.5	0.5	0.5	0.5	0.4	0.5	0.5	0.5	0.4

	Number									Percent								
	Total			Urban			Rural			Total			Urban			Rural		
Age	Both sexes	Male	Female	Both sexes	Male	Female	Both sexes	Male	Female	Both sexes	Male	Female	Both sexes	Male	Female	Both sexes	Male	Female
Ahafo Region																		
59	2,289	1,183	1,106	1,061	523	538	1,228	660	568	0.4	0.4	0.4	0.4	0.4	0.4	0.4	0.4	0.4
60	3,126	1,632	1,494	1,451	736	715	1,675	896	779	0.6	0.6	0.5	0.5	0.5	0.5	0.6	0.6	0.6
61	2,778	1,448	1,330	1,276	591	685	1,502	857	645	0.5	0.5	0.5	0.5	0.4	0.5	0.5	0.6	0.5
62	1,987	1,033	954	987	465	522	1,000	568	432	0.4	0.4	0.3	0.4	0.3	0.4	0.3	0.4	0.3
63	2,094	1,072	1,022	1,011	489	522	1,083	583	500	0.4	0.4	0.4	0.4	0.4	0.4	0.4	0.4	0.4
64	2,243	1,182	1,061	1,109	508	601	1,134	674	460	0.4	0.4	0.4	0.4	0.4	0.4	0.4	0.4	0.3
65	2,247	1,118	1,129	1,069	481	588	1,178	637	541	0.4	0.4	0.4	0.4	0.4	0.4	0.4	0.4	0.4
66	1,765	865	900	832	395	437	933	470	463	0.3	0.3	0.3	0.3	0.3	0.3	0.3	0.3	0.3
67	1,393	734	659	698	313	385	695	421	274	0.2	0.3	0.2	0.3	0.2	0.3	0.2	0.3	0.2
68	1,392	753	639	669	319	350	723	434	289	0.2	0.3	0.2	0.2	0.2	0.2	0.2	0.3	0.2
69	1,170	607	563	580	260	320	590	347	243	0.2	0.2	0.2	0.2	0.2	0.2	0.2	0.2	0.2
70	1,674	801	873	844	376	468	830	425	405	0.3	0.3	0.3	0.3	0.3	0.3	0.3	0.3	0.3
71	1,427	696	731	634	283	351	793	413	380	0.3	0.2	0.3	0.2	0.2	0.2	0.3	0.3	0.3
72	941	470	471	463	218	245	478	252	226	0.2	0.2	0.2	0.2	0.2	0.2	0.2	0.2	0.2
73	901	470	431	421	195	226	480	275	205	0.2	0.2	0.2	0.2	0.1	0.2	0.2	0.2	0.1
74	810	436	374	409	196	213	401	240	161	0.1	0.2	0.1	0.1	0.1	0.2	0.1	0.2	0.1
75	1,030	467	563	512	194	318	518	273	245	0.2	0.2	0.2	0.2	0.1	0.2	0.2	0.2	0.2
76	850	354	496	394	155	239	456	199	257	0.2	0.1	0.2	0.1	0.1	0.2	0.2	0.1	0.2
77	503	229	274	248	98	150	255	131	124	0.1	0.1	0.1	0.1	0.1	0.1	0.1	0.1	0.1
78	549	268	281	295	134	161	254	134	120	0.1	0.1	0.1	0.1	0.1	0.1	0.1	0.1	0.1
79	486	217	269	223	82	141	263	135	128	0.1	0.1	0.1	0.1	0.1	0.1	0.1	0.1	0.1
80	835	304	531	436	121	315	399	183	216	0.1	0.1	0.2	0.2	0.1	0.2	0.1	0.1	0.2
81	635	251	384	284	87	197	351	164	187	0.1	0.1	0.1	0.1	0.1	0.1	0.1	0.1	0.1
82	398	184	214	201	83	118	197	101	96	0.1	0.1	0.1	0.1	0.1	0.1	0.1	0.1	0.1
83	362	140	222	189	59	130	173	81	92	0.1	0.0	0.1	0.1	0.0	0.1	0.1	0.1	0.1
84	369	124	245	190	52	138	179	72	107	0.1	0.0	0.1	0.1	0.0	0.1	0.1	0.0	0.1
85	623	214	409	329	95	234	294	119	175	0.1	0.1	0.1	0.1	0.1	0.2	0.1	0.1	0.1
86	481	157	324	268	76	192	213	81	132	0.1	0.1	0.1	0.1	0.1	0.1	0.1	0.1	0.1
87	285	106	179	170	52	118	115	54	61	0.1	0.0	0.1	0.1	0.0	0.1	0.0	0.0	0.0
88	202	79	123	129	47	82	73	32	41	0.0	0.0	0.0	0.0	0.0	0.1	0.0	0.0	0.0
89	172	68	104	101	34	67	71	34	37	0.0	0.0	0.0	0.0	0.0	0.0	0.0	0.0	0.0

	Number									Percent								
	Total			Urban			Rural			Total			Urban			Rural		
Age	Both sexes	Male	Female	Both sexes	Male	Female	Both sexes	Male	Female	Both sexes	Male	Female	Both sexes	Male	Female	Both sexes	Male	Female
Ahafo Region																		
90	336	104	232	185	44	141	151	60	91	0.1	0.0	0.1	0.1	0.0	0.1	0.1	0.0	0.1
91	236	91	145	120	37	83	116	54	62	0.0	0.0	0.1	0.0	0.0	0.1	0.0	0.0	0.0
92	78	26	52	47	11	36	31	15	16	0.0	0.0	0.0	0.0	0.0	0.0	0.0	0.0	0.0
93	72	28	44	34	8	26	38	20	18	0.0	0.0	0.0	0.0	0.0	0.0	0.0	0.0	0.0
94	57	18	39	29	7	22	28	11	17	0.0	0.0	0.0	0.0	0.0	0.0	0.0	0.0	0.0
95+	754	264	490	435	131	304	319	133	186	0.1	0.1	0.2	0.2	0.1	0.2	0.1	0.1	0.1

TABLE 5.10: BONO REGION: POPULATION BY SINGLE AGE, SEX, TYPE OF LOCALITY AND REGION

	Number									Percent								
	Total			Urban			Rural			Total			Urban			Rural		
Age	Both sexes	Male	Female	Both sexes	Male	Female	Both sexes	Male	Female	Both sexes	Male	Female	Both sexes	Male	Female	Both sexes	Male	Female
Bono Region																		
All ages	1,208,649	596,676	611,973	708,481	342,785	365,696	500,168	253,891	246,277	100.0	100.0	100.0	100.0	100.0	100.0	100.0	100.0	100.0
0	28,075	14,381	13,694	15,428	7,947	7,481	12,647	6,434	6,213	2.3	2.4	2.2	2.2	2.3	2.0	2.5	2.5	2.5
1	28,170	14,307	13,863	15,574	7,878	7,696	12,596	6,429	6,167	2.3	2.4	2.3	2.2	2.3	2.1	2.5	2.5	2.5
2	28,262	14,463	13,799	15,625	7,902	7,723	12,637	6,561	6,076	2.3	2.4	2.3	2.2	2.3	2.1	2.5	2.6	2.5
3	28,214	14,518	13,696	15,467	7,920	7,547	12,747	6,598	6,149	2.3	2.4	2.2	2.2	2.3	2.1	2.5	2.6	2.5
4	28,472	14,541	13,931	15,740	8,084	7,656	12,732	6,457	6,275	2.4	2.4	2.3	2.2	2.4	2.1	2.5	2.5	2.5
5	28,569	14,717	13,852	15,719	8,023	7,696	12,850	6,694	6,156	2.4	2.5	2.3	2.2	2.3	2.1	2.6	2.6	2.5
6	28,651	14,719	13,932	15,887	8,123	7,764	12,764	6,596	6,168	2.4	2.5	2.3	2.2	2.4	2.1	2.6	2.6	2.5
7	28,677	14,582	14,095	15,667	7,958	7,709	13,010	6,624	6,386	2.4	2.4	2.3	2.2	2.3	2.1	2.6	2.6	2.6
8	29,076	14,675	14,401	16,111	8,018	8,093	12,965	6,657	6,308	2.4	2.5	2.4	2.3	2.3	2.2	2.6	2.6	2.6
9	27,676	14,018	13,658	15,260	7,635	7,625	12,416	6,383	6,033	2.3	2.3	2.2	2.2	2.2	2.1	2.5	2.5	2.4
10	28,148	14,336	13,812	15,522	7,738	7,784	12,626	6,598	6,028	2.3	2.4	2.3	2.2	2.3	2.1	2.5	2.6	2.4
11	25,114	12,750	12,364	13,906	6,971	6,935	11,208	5,779	5,429	2.1	2.1	2.0	2.0	2.0	1.9	2.2	2.3	2.2
12	26,531	13,481	13,050	14,730	7,327	7,403	11,801	6,154	5,647	2.2	2.3	2.1	2.1	2.1	2.0	2.4	2.4	2.3
13	25,242	12,920	12,322	14,176	7,030	7,146	11,066	5,890	5,176	2.1	2.2	2.0	2.0	2.1	2.0	2.2	2.3	2.1
14	24,765	12,414	12,351	13,970	6,748	7,222	10,795	5,666	5,129	2.0	2.1	2.0	2.0	2.0	2.0	2.2	2.2	2.1
15	26,695	13,497	13,198	15,345	7,541	7,804	11,350	5,956	5,394	2.2	2.3	2.2	2.2	2.2	2.1	2.3	2.3	2.2
16	26,393	13,256	13,137	15,600	7,609	7,991	10,793	5,647	5,146	2.2	2.2	2.1	2.2	2.2	2.2	2.2	2.2	2.1
17	26,071	13,182	12,889	16,043	7,900	8,143	10,028	5,282	4,746	2.2	2.2	2.1	2.3	2.3	2.2	2.0	2.1	1.9
18	27,845	14,147	13,698	17,398	8,645	8,753	10,447	5,502	4,945	2.3	2.4	2.2	2.5	2.5	2.4	2.1	2.2	2.0
19	26,123	13,290	12,833	16,263	8,095	8,168	9,860	5,195	4,665	2.2	2.2	2.1	2.3	2.4	2.2	2.0	2.0	1.9
20	28,614	14,717	13,897	18,033	9,106	8,927	10,581	5,611	4,970	2.4	2.5	2.3	2.5	2.7	2.4	2.1	2.2	2.0
21	30,113	15,489	14,624	19,631	10,069	9,562	10,482	5,420	5,062	2.5	2.6	2.4	2.8	2.9	2.6	2.1	2.1	2.1
22	24,189	12,206	11,983	15,570	7,744	7,826	8,619	4,462	4,157	2.0	2.0	2.0	2.2	2.3	2.1	1.7	1.8	1.7
23	22,040	10,840	11,200	14,302	6,924	7,378	7,738	3,916	3,822	1.8	1.8	1.8	2.0	2.0	2.0	1.5	1.5	1.6
24	20,094	9,899	10,195	13,145	6,395	6,750	6,949	3,504	3,445	1.7	1.7	1.7	1.9	1.9	1.8	1.4	1.4	1.4
25	23,890	11,967	11,923	15,198	7,493	7,705	8,692	4,474	4,218	2.0	2.0	1.9	2.1	2.2	2.1	1.7	1.8	1.7
26	20,709	9,924	10,785	13,153	6,218	6,935	7,556	3,706	3,850	1.7	1.7	1.8	1.9	1.8	1.9	1.5	1.5	1.6
27	18,958	9,028	9,930	12,153	5,672	6,481	6,805	3,356	3,449	1.6	1.5	1.6	1.7	1.7	1.8	1.4	1.3	1.4

	Number									Percent								
	Total			Urban			Rural			Total			Urban			Rural		
Age	Both sexes	Male	Female	Both sexes	Male	Female	Both sexes	Male	Female	Both sexes	Male	Female	Both sexes	Male	Female	Both sexes	Male	Female
Bono Region																		
28	20,959	9,967	10,992	13,254	6,110	7,144	7,705	3,857	3,848	1.7	1.7	1.8	1.9	1.8	2.0	1.5	1.5	1.6
29	17,761	8,341	9,420	11,186	5,195	5,991	6,575	3,146	3,429	1.5	1.4	1.5	1.6	1.5	1.6	1.3	1.2	1.4
30	21,151	10,189	10,962	12,859	6,005	6,854	8,292	4,184	4,108	1.7	1.7	1.8	1.8	1.8	1.9	1.7	1.6	1.7
31	20,625	10,117	10,508	12,670	6,113	6,557	7,955	4,004	3,951	1.7	1.7	1.7	1.8	1.8	1.8	1.6	1.6	1.6
32	18,636	8,996	9,640	11,602	5,552	6,050	7,034	3,444	3,590	1.5	1.5	1.6	1.6	1.6	1.7	1.4	1.4	1.5
33	15,710	7,470	8,240	9,721	4,467	5,254	5,989	3,003	2,986	1.3	1.3	1.3	1.4	1.3	1.4	1.2	1.2	1.2
34	14,947	7,159	7,788	9,475	4,452	5,023	5,472	2,707	2,765	1.2	1.2	1.3	1.3	1.3	1.4	1.1	1.1	1.1
35	19,363	9,717	9,646	11,665	5,767	5,898	7,698	3,950	3,748	1.6	1.6	1.6	1.6	1.7	1.6	1.5	1.6	1.5
36	16,377	8,066	8,311	9,718	4,659	5,059	6,659	3,407	3,252	1.4	1.4	1.4	1.4	1.4	1.4	1.3	1.3	1.3
37	14,137	6,703	7,434	8,523	3,944	4,579	5,614	2,759	2,855	1.2	1.1	1.2	1.2	1.2	1.3	1.1	1.1	1.2
38	16,771	8,020	8,751	9,892	4,622	5,270	6,879	3,398	3,481	1.4	1.3	1.4	1.4	1.3	1.4	1.4	1.3	1.4
39	12,530	6,005	6,525	7,330	3,484	3,846	5,200	2,521	2,679	1.0	1.0	1.1	1.0	1.0	1.1	1.0	1.0	1.1
40	15,045	7,433	7,612	8,514	4,181	4,333	6,531	3,252	3,279	1.2	1.2	1.2	1.2	1.2	1.2	1.3	1.3	1.3
41	14,007	6,868	7,139	7,908	3,799	4,109	6,099	3,069	3,030	1.2	1.2	1.2	1.1	1.1	1.1	1.2	1.2	1.2
42	12,643	6,314	6,329	7,476	3,691	3,785	5,167	2,623	2,544	1.0	1.1	1.0	1.1	1.1	1.0	1.0	1.0	1.0
43	10,437	4,967	5,470	6,120	2,848	3,272	4,317	2,119	2,198	0.9	0.8	0.9	0.9	0.8	0.9	0.9	0.8	0.9
44	9,026	4,282	4,744	5,302	2,459	2,843	3,724	1,823	1,901	0.7	0.7	0.8	0.7	0.7	0.8	0.7	0.7	0.8
45	12,579	6,475	6,104	7,134	3,600	3,534	5,445	2,875	2,570	1.0	1.1	1.0	1.0	1.1	1.0	1.1	1.1	1.0
46	11,053	5,411	5,642	6,209	2,962	3,247	4,844	2,449	2,395	0.9	0.9	0.9	0.9	0.9	0.9	1.0	1.0	1.0
47	8,723	4,221	4,502	4,967	2,362	2,605	3,756	1,859	1,897	0.7	0.7	0.7	0.7	0.7	0.7	0.8	0.7	0.8
48	8,949	4,240	4,709	5,172	2,372	2,800	3,777	1,868	1,909	0.7	0.7	0.8	0.7	0.7	0.8	0.8	0.7	0.8
49	8,341	4,016	4,325	4,680	2,162	2,518	3,661	1,854	1,807	0.7	0.7	0.7	0.7	0.6	0.7	0.7	0.7	0.7
50	10,083	4,888	5,195	5,486	2,572	2,914	4,597	2,316	2,281	0.8	0.8	0.8	0.8	0.8	0.8	0.9	0.9	0.9
51	9,003	4,229	4,774	4,812	2,170	2,642	4,191	2,059	2,132	0.7	0.7	0.8	0.7	0.6	0.7	0.8	0.8	0.9
52	7,878	3,816	4,062	4,459	2,074	2,385	3,419	1,742	1,677	0.7	0.6	0.7	0.6	0.6	0.7	0.7	0.7	0.7
53	7,086	3,332	3,754	3,960	1,772	2,188	3,126	1,560	1,566	0.6	0.6	0.6	0.6	0.5	0.6	0.6	0.6	0.6
54	6,035	2,816	3,219	3,454	1,521	1,933	2,581	1,295	1,286	0.5	0.5	0.5	0.5	0.4	0.5	0.5	0.5	0.5
55	7,598	3,510	4,088	4,203	1,841	2,362	3,395	1,669	1,726	0.6	0.6	0.7	0.6	0.5	0.6	0.7	0.7	0.7
56	7,342	3,521	3,821	4,038	1,837	2,201	3,304	1,684	1,620	0.6	0.6	0.6	0.6	0.5	0.6	0.7	0.7	0.7
57	5,891	2,789	3,102	3,354	1,494	1,860	2,537	1,295	1,242	0.5	0.5	0.5	0.5	0.4	0.5	0.5	0.5	0.5
58	5,740	2,720	3,020	3,199	1,451	1,748	2,541	1,269	1,272	0.5	0.5	0.5	0.5	0.4	0.5	0.5	0.5	0.5

	Number									Percent								
	Total			Urban			Rural			Total			Urban			Rural		
Age	Both sexes	Male	Female	Both sexes	Male	Female	Both sexes	Male	Female	Both sexes	Male	Female	Both sexes	Male	Female	Both sexes	Male	Female
Bono Region																		
59	4,891	2,340	2,551	2,767	1,285	1,482	2,124	1,055	1,069	0.4	0.4	0.4	0.4	0.4	0.4	0.4	0.4	0.4
60	6,837	3,272	3,565	3,774	1,726	2,048	3,063	1,546	1,517	0.6	0.5	0.6	0.5	0.5	0.6	0.6	0.6	0.6
61	6,061	2,747	3,314	3,313	1,422	1,891	2,748	1,325	1,423	0.5	0.5	0.5	0.5	0.4	0.5	0.5	0.5	0.6
62	4,631	2,041	2,590	2,712	1,124	1,588	1,919	917	1,002	0.4	0.3	0.4	0.4	0.3	0.4	0.4	0.4	0.4
63	4,798	2,295	2,503	2,740	1,234	1,506	2,058	1,061	997	0.4	0.4	0.4	0.4	0.4	0.4	0.4	0.4	0.4
64	5,215	2,470	2,745	3,057	1,384	1,673	2,158	1,086	1,072	0.4	0.4	0.4	0.4	0.4	0.5	0.4	0.4	0.4
65	4,921	2,285	2,636	2,805	1,218	1,587	2,116	1,067	1,049	0.4	0.4	0.4	0.4	0.4	0.4	0.4	0.4	0.4
66	3,876	1,765	2,111	2,222	930	1,292	1,654	835	819	0.3	0.3	0.3	0.3	0.3	0.4	0.3	0.3	0.3
67	3,385	1,599	1,786	2,018	906	1,112	1,367	693	674	0.3	0.3	0.3	0.3	0.3	0.3	0.3	0.3	0.3
68	3,285	1,572	1,713	1,905	856	1,049	1,380	716	664	0.3	0.3	0.3	0.3	0.2	0.3	0.3	0.3	0.3
69	2,715	1,336	1,379	1,563	746	817	1,152	590	562	0.2	0.2	0.2	0.2	0.2	0.2	0.2	0.2	0.2
70	3,712	1,679	2,033	2,071	868	1,203	1,641	811	830	0.3	0.3	0.3	0.3	0.3	0.3	0.3	0.3	0.3
71	3,114	1,437	1,677	1,737	765	972	1,377	672	705	0.3	0.2	0.3	0.2	0.2	0.3	0.3	0.3	0.3
72	2,104	984	1,120	1,242	568	674	862	416	446	0.2	0.2	0.2	0.2	0.2	0.2	0.2	0.2	0.2
73	1,960	960	1,000	1,116	539	577	844	421	423	0.2	0.2	0.2	0.2	0.2	0.2	0.2	0.2	0.2
74	1,688	829	859	1,015	466	549	673	363	310	0.1	0.1	0.1	0.1	0.1	0.2	0.1	0.1	0.1
75	2,292	947	1,345	1,373	520	853	919	427	492	0.2	0.2	0.2	0.2	0.2	0.2	0.2	0.2	0.2
76	2,072	868	1,204	1,195	482	713	877	386	491	0.2	0.1	0.2	0.2	0.1	0.2	0.2	0.2	0.2
77	1,243	514	729	750	302	448	493	212	281	0.1	0.1	0.1	0.1	0.1	0.1	0.1	0.1	0.1
78	1,358	609	749	775	340	435	583	269	314	0.1	0.1	0.1	0.1	0.1	0.1	0.1	0.1	0.1
79	1,120	491	629	625	269	356	495	222	273	0.1	0.1	0.1	0.1	0.1	0.1	0.1	0.1	0.1
80	1,771	597	1,174	980	313	667	791	284	507	0.1	0.1	0.2	0.1	0.1	0.2	0.2	0.1	0.2
81	1,663	600	1,063	911	316	595	752	284	468	0.1	0.1	0.2	0.1	0.1	0.2	0.2	0.1	0.2
82	1,107	409	698	629	224	405	478	185	293	0.1	0.1	0.1	0.1	0.1	0.1	0.1	0.1	0.1
83	998	344	654	540	192	348	458	152	306	0.1	0.1	0.1	0.1	0.1	0.1	0.1	0.1	0.1
84	1,018	308	710	527	152	375	491	156	335	0.1	0.1	0.1	0.1	0.0	0.1	0.1	0.1	0.1
85	1,486	402	1,084	833	205	628	653	197	456	0.1	0.1	0.2	0.1	0.1	0.2	0.1	0.1	0.2
86	1,412	397	1,015	809	226	583	603	171	432	0.1	0.1	0.2	0.1	0.1	0.2	0.1	0.1	0.2
87	914	253	661	523	134	389	391	119	272	0.1	0.0	0.1	0.1	0.0	0.1	0.1	0.0	0.1
88	702	209	493	407	113	294	295	96	199	0.1	0.0	0.1	0.1	0.0	0.1	0.1	0.0	0.1
89	640	200	440	354	109	245	286	91	195	0.1	0.0	0.1	0.0	0.0	0.1	0.1	0.0	0.1

	Number									Percent								
	Total			Urban			Rural			Total			Urban			Rural		
Age	Both sexes	Male	Female	Both sexes	Male	Female	Both sexes	Male	Female	Both sexes	Male	Female	Both sexes	Male	Female	Both sexes	Male	Female
Bono Region																		
90	892	236	656	513	130	383	379	106	273	0.1	0.0	0.1	0.1	0.0	0.1	0.1	0.0	0.1
91	725	231	494	409	132	277	316	99	217	0.1	0.0	0.1	0.1	0.0	0.1	0.1	0.0	0.1
92	235	72	163	140	41	99	95	31	64	0.0	0.0	0.0	0.0	0.0	0.0	0.0	0.0	0.0
93	186	64	122	113	37	76	73	27	46	0.0	0.0	0.0	0.0	0.0	0.0	0.0	0.0	0.0
94	147	47	100	70	26	44	77	21	56	0.0	0.0	0.0	0.0	0.0	0.0	0.0	0.0	0.0
95+	1,673	405	1,268	990	234	756	683	171	512	0.1	0.1	0.2	0.1	0.1	0.2	0.1	0.1	0.2

TABLE 5.11: BONO EAST REGION: POPULATION BY SINGLE AGE, SEX, TYPE OF LOCALITY AND REGION

	Number									Percent								
	Total			Urban			Rural			Total			Urban			Rural		
Age	Both sexes	Male	Female	Both sexes	Male	Female	Both sexes	Male	Female	Both sexes	Male	Female	Both sexes	Male	Female	Both sexes	Male	Female
Bono East Region																		
All ages	1,203,400	603,136	600,264	633,255	309,349	323,906	570,145	293,787	276,358	100.0	100.0	100.0	100.0	100.0	100.0	100.0	100.0	100.0
0	32,665	16,476	16,189	16,253	8,242	8,011	16,412	8,234	8,178	2.7	2.7	2.7	2.6	2.7	2.5	2.9	2.8	3.0
1	32,715	16,502	16,213	16,417	8,319	8,098	16,298	8,183	8,115	2.7	2.7	2.7	2.6	2.7	2.5	2.9	2.8	2.9
2	33,271	16,762	16,509	16,348	8,258	8,090	16,923	8,504	8,419	2.8	2.8	2.8	2.6	2.7	2.5	3.0	2.9	3.0
3	33,356	16,862	16,494	16,153	8,184	7,969	17,203	8,678	8,525	2.8	2.8	2.7	2.6	2.6	2.5	3.0	3.0	3.1
4	32,907	16,695	16,212	16,093	8,135	7,958	16,814	8,560	8,254	2.7	2.8	2.7	2.5	2.6	2.5	2.9	2.9	3.0
5	32,639	16,743	15,896	16,318	8,338	7,980	16,321	8,405	7,916	2.7	2.8	2.6	2.6	2.7	2.5	2.9	2.9	2.9
6	32,356	16,441	15,915	15,910	8,039	7,871	16,446	8,402	8,044	2.7	2.7	2.7	2.5	2.6	2.4	2.9	2.9	2.9
7	32,077	16,485	15,592	16,003	8,129	7,874	16,074	8,356	7,718	2.7	2.7	2.6	2.5	2.6	2.4	2.8	2.8	2.8
8	32,274	16,423	15,851	16,011	8,072	7,939	16,263	8,351	7,912	2.7	2.7	2.6	2.5	2.6	2.5	2.9	2.8	2.9
9	29,847	15,297	14,550	14,945	7,569	7,376	14,902	7,728	7,174	2.5	2.5	2.4	2.4	2.4	2.3	2.6	2.6	2.6
10	30,517	15,731	14,786	15,017	7,570	7,447	15,500	8,161	7,339	2.5	2.6	2.5	2.4	2.4	2.3	2.7	2.8	2.7
11	26,898	13,953	12,945	13,481	6,805	6,676	13,417	7,148	6,269	2.2	2.3	2.2	2.1	2.2	2.1	2.4	2.4	2.3
12	27,899	14,423	13,476	13,971	6,916	7,055	13,928	7,507	6,421	2.3	2.4	2.2	2.2	2.2	2.2	2.4	2.6	2.3
13	26,051	13,447	12,604	13,099	6,517	6,582	12,952	6,930	6,022	2.2	2.2	2.1	2.1	2.1	2.0	2.3	2.4	2.2
14	24,871	12,819	12,052	12,663	6,219	6,444	12,208	6,600	5,608	2.1	2.1	2.0	2.0	2.0	2.0	2.1	2.2	2.0
15	27,327	14,161	13,166	14,001	6,902	7,099	13,326	7,259	6,067	2.3	2.3	2.2	2.2	2.2	2.2	2.3	2.5	2.2
16	25,751	13,257	12,494	13,739	6,731	7,008	12,012	6,526	5,486	2.1	2.2	2.1	2.2	2.2	2.2	2.1	2.2	2.0
17	24,771	12,883	11,888	13,689	6,814	6,875	11,082	6,069	5,013	2.1	2.1	2.0	2.2	2.2	2.1	1.9	2.1	1.8
18	26,540	13,685	12,855	14,892	7,435	7,457	11,648	6,250	5,398	2.2	2.3	2.1	2.4	2.4	2.3	2.0	2.1	2.0
19	26,622	13,460	13,162	14,664	7,231	7,433	11,958	6,229	5,729	2.2	2.2	2.2	2.3	2.3	2.3	2.1	2.1	2.1
20	29,499	14,887	14,612	16,107	7,852	8,255	13,392	7,035	6,357	2.5	2.5	2.4	2.5	2.5	2.5	2.3	2.4	2.3
21	29,247	14,692	14,555	16,438	8,048	8,390	12,809	6,644	6,165	2.4	2.4	2.4	2.6	2.6	2.6	2.2	2.3	2.2
22	23,043	11,136	11,907	13,107	6,083	7,024	9,936	5,053	4,883	1.9	1.8	2.0	2.1	2.0	2.2	1.7	1.7	1.8
23	21,398	10,506	10,892	12,533	5,944	6,589	8,865	4,562	4,303	1.8	1.7	1.8	2.0	1.9	2.0	1.6	1.6	1.6
24	18,820	9,022	9,798	10,922	5,017	5,905	7,898	4,005	3,893	1.6	1.5	1.6	1.7	1.6	1.8	1.4	1.4	1.4
25	23,897	11,699	12,198	13,718	6,409	7,309	10,179	5,290	4,889	2.0	1.9	2.0	2.2	2.1	2.3	1.8	1.8	1.8
26	20,265	9,667	10,598	11,727	5,380	6,347	8,538	4,287	4,251	1.7	1.6	1.8	1.9	1.7	2.0	1.5	1.5	1.5
27	19,065	9,103	9,962	11,092	5,091	6,001	7,973	4,012	3,961	1.6	1.5	1.7	1.8	1.6	1.9	1.4	1.4	1.4

	Number									Percent								
	Total			Urban			Rural			Total			Urban			Rural		
Age	Both sexes	Male	Female	Both sexes	Male	Female	Both sexes	Male	Female	Both sexes	Male	Female	Both sexes	Male	Female	Both sexes	Male	Female
Bono East Region																		
28	20,400	9,787	10,613	11,931	5,481	6,450	8,469	4,306	4,163	1.7	1.6	1.8	1.9	1.8	2.0	1.5	1.5	1.5
29	17,407	8,383	9,024	10,018	4,638	5,380	7,389	3,745	3,644	1.4	1.4	1.5	1.6	1.5	1.7	1.3	1.3	1.3
30	21,216	10,548	10,668	11,821	5,684	6,137	9,395	4,864	4,531	1.8	1.7	1.8	1.9	1.8	1.9	1.6	1.7	1.6
31	20,246	10,160	10,086	11,100	5,347	5,753	9,146	4,813	4,333	1.7	1.7	1.7	1.8	1.7	1.8	1.6	1.6	1.6
32	17,103	8,485	8,618	9,941	4,865	5,076	7,162	3,620	3,542	1.4	1.4	1.4	1.6	1.6	1.6	1.3	1.2	1.3
33	14,814	7,168	7,646	8,411	4,035	4,376	6,403	3,133	3,270	1.2	1.2	1.3	1.3	1.3	1.4	1.1	1.1	1.2
34	13,694	6,713	6,981	7,947	3,876	4,071	5,747	2,837	2,910	1.1	1.1	1.2	1.3	1.3	1.3	1.0	1.0	1.1
35	18,441	9,399	9,042	10,411	5,265	5,146	8,030	4,134	3,896	1.5	1.6	1.5	1.6	1.7	1.6	1.4	1.4	1.4
36	15,872	7,966	7,906	8,638	4,338	4,300	7,234	3,628	3,606	1.3	1.3	1.3	1.4	1.4	1.3	1.3	1.2	1.3
37	12,705	6,291	6,414	7,199	3,509	3,690	5,506	2,782	2,724	1.1	1.0	1.1	1.1	1.1	1.1	1.0	0.9	1.0
38	14,625	7,219	7,406	8,174	3,978	4,196	6,451	3,241	3,210	1.2	1.2	1.2	1.3	1.3	1.3	1.1	1.1	1.2
39	11,543	5,590	5,953	6,211	2,999	3,212	5,332	2,591	2,741	1.0	0.9	1.0	1.0	1.0	1.0	0.9	0.9	1.0
40	14,592	7,479	7,113	7,477	3,860	3,617	7,115	3,619	3,496	1.2	1.2	1.2	1.2	1.2	1.1	1.2	1.2	1.3
41	14,492	7,165	7,327	7,307	3,637	3,670	7,185	3,528	3,657	1.2	1.2	1.2	1.2	1.2	1.1	1.3	1.2	1.3
42	11,287	5,724	5,563	6,136	3,127	3,009	5,151	2,597	2,554	0.9	0.9	0.9	1.0	1.0	0.9	0.9	0.9	0.9
43	9,834	4,860	4,974	5,076	2,462	2,614	4,758	2,398	2,360	0.8	0.8	0.8	0.8	0.8	0.8	0.8	0.8	0.9
44	7,912	3,799	4,113	4,256	2,029	2,227	3,656	1,770	1,886	0.7	0.6	0.7	0.7	0.7	0.7	0.6	0.6	0.7
45	11,610	6,091	5,519	6,193	3,248	2,945	5,417	2,843	2,574	1.0	1.0	0.9	1.0	1.0	0.9	1.0	1.0	0.9
46	10,496	5,332	5,164	5,390	2,672	2,718	5,106	2,660	2,446	0.9	0.9	0.9	0.9	0.9	0.8	0.9	0.9	0.9
47	7,612	3,830	3,782	3,998	2,006	1,992	3,614	1,824	1,790	0.6	0.6	0.6	0.6	0.6	0.6	0.6	0.6	0.6
48	7,878	3,899	3,979	4,030	1,944	2,086	3,848	1,955	1,893	0.7	0.6	0.7	0.6	0.6	0.6	0.7	0.7	0.7
49	7,445	3,708	3,737	3,761	1,822	1,939	3,684	1,886	1,798	0.6	0.6	0.6	0.6	0.6	0.6	0.6	0.6	0.7
50	9,359	4,716	4,643	4,758	2,282	2,476	4,601	2,434	2,167	0.8	0.8	0.8	0.8	0.7	0.8	0.8	0.8	0.8
51	9,030	4,555	4,475	4,222	2,073	2,149	4,808	2,482	2,326	0.8	0.8	0.7	0.7	0.7	0.7	0.8	0.8	0.8
52	6,479	3,246	3,233	3,346	1,611	1,735	3,133	1,635	1,498	0.5	0.5	0.5	0.5	0.5	0.5	0.5	0.6	0.5
53	5,841	2,950	2,891	2,947	1,455	1,492	2,894	1,495	1,399	0.5	0.5	0.5	0.5	0.5	0.5	0.5	0.5	0.5
54	4,703	2,287	2,416	2,366	1,116	1,250	2,337	1,171	1,166	0.4	0.4	0.4	0.4	0.4	0.4	0.4	0.4	0.4
55	6,090	3,002	3,088	3,118	1,462	1,656	2,972	1,540	1,432	0.5	0.5	0.5	0.5	0.5	0.5	0.5	0.5	0.5
56	6,051	2,987	3,064	2,973	1,365	1,608	3,078	1,622	1,456	0.5	0.5	0.5	0.5	0.4	0.5	0.5	0.6	0.5
57	4,596	2,276	2,320	2,369	1,100	1,269	2,227	1,176	1,051	0.4	0.4	0.4	0.4	0.4	0.4	0.4	0.4	0.4
58	4,487	2,249	2,238	2,203	1,019	1,184	2,284	1,230	1,054	0.4	0.4	0.4	0.3	0.3	0.4	0.4	0.4	0.4

	Number									Percent								
	Total			Urban			Rural			Total			Urban			Rural		
Age	Both sexes	Male	Female	Both sexes	Male	Female	Both sexes	Male	Female	Both sexes	Male	Female	Both sexes	Male	Female	Both sexes	Male	Female
Bono East Region																		
59	3,840	1,900	1,940	1,927	884	1,043	1,913	1,016	897	0.3	0.3	0.3	0.3	0.3	0.3	0.3	0.3	0.3
60	5,594	2,731	2,863	2,860	1,326	1,534	2,734	1,405	1,329	0.5	0.5	0.5	0.5	0.4	0.5	0.5	0.5	0.5
61	5,390	2,615	2,775	2,525	1,154	1,371	2,865	1,461	1,404	0.4	0.4	0.5	0.4	0.4	0.4	0.5	0.5	0.5
62	3,498	1,699	1,799	1,795	813	982	1,703	886	817	0.3	0.3	0.3	0.3	0.3	0.3	0.3	0.3	0.3
63	3,651	1,773	1,878	1,826	820	1,006	1,825	953	872	0.3	0.3	0.3	0.3	0.3	0.3	0.3	0.3	0.3
64	3,808	1,917	1,891	2,005	935	1,070	1,803	982	821	0.3	0.3	0.3	0.3	0.3	0.3	0.3	0.3	0.3
65	3,854	1,957	1,897	2,009	968	1,041	1,845	989	856	0.3	0.3	0.3	0.3	0.3	0.3	0.3	0.3	0.3
66	3,060	1,523	1,537	1,560	745	815	1,500	778	722	0.3	0.3	0.3	0.2	0.2	0.3	0.3	0.3	0.3
67	2,450	1,243	1,207	1,276	615	661	1,174	628	546	0.2	0.2	0.2	0.2	0.2	0.2	0.2	0.2	0.2
68	2,367	1,247	1,120	1,170	586	584	1,197	661	536	0.2	0.2	0.2	0.2	0.2	0.2	0.2	0.2	0.2
69	2,104	1,087	1,017	956	453	503	1,148	634	514	0.2	0.2	0.2	0.2	0.1	0.2	0.2	0.2	0.2
70	2,893	1,443	1,450	1,410	652	758	1,483	791	692	0.2	0.2	0.2	0.2	0.2	0.2	0.3	0.3	0.3
71	2,739	1,316	1,423	1,239	532	707	1,500	784	716	0.2	0.2	0.2	0.2	0.2	0.2	0.3	0.3	0.3
72	1,656	834	822	882	432	450	774	402	372	0.2	0.2	0.2	0.2	0.2	0.2	0.2	0.2	0.2
73	1,485	773	712	766	374	392	719	399	320	0.1	0.1	0.1	0.1	0.1	0.1	0.1	0.1	0.1
74	1,168	580	588	563	269	294	605	311	294	0.1	0.1	0.1	0.1	0.1	0.1	0.1	0.1	0.1
75	1,824	827	997	875	369	506	949	458	491	0.2	0.1	0.2	0.1	0.1	0.2	0.2	0.2	0.2
76	1,825	760	1,065	900	339	561	925	421	504	0.2	0.1	0.2	0.1	0.1	0.2	0.2	0.1	0.2
77	992	418	574	505	200	305	487	218	269	0.1	0.1	0.1	0.1	0.1	0.1	0.1	0.1	0.1
78	1,051	481	570	507	229	278	544	252	292	0.1	0.1	0.1	0.1	0.1	0.1	0.1	0.1	0.1
79	1,006	456	550	415	163	252	591	293	298	0.1	0.1	0.1	0.1	0.1	0.1	0.1	0.1	0.1
80	1,593	618	975	755	253	502	838	365	473	0.1	0.1	0.2	0.1	0.1	0.2	0.1	0.1	0.2
81	1,587	584	1,003	757	236	521	830	348	482	0.1	0.1	0.2	0.1	0.1	0.2	0.1	0.1	0.2
82	952	365	587	460	157	303	492	208	284	0.1	0.1	0.2	0.1	0.1	0.2	0.1	0.1	0.2
83	856	287	569	383	109	274	473	178	295	0.1	0.0	0.1	0.1	0.0	0.1	0.1	0.1	0.1
84	963	313	650	463	147	316	500	166	334	0.1	0.1	0.1	0.1	0.0	0.1	0.1	0.1	0.1
85	1,210	376	834	620	171	449	590	205	385	0.1	0.1	0.1	0.1	0.1	0.1	0.1	0.1	0.1
86	1,111	359	752	573	156	417	538	203	335	0.1	0.1	0.1	0.1	0.1	0.1	0.1	0.1	0.1
87	660	211	449	334	99	235	326	112	214	0.1	0.0	0.1	0.1	0.0	0.1	0.1	0.0	0.1
88	508	193	315	248	79	169	260	114	146	0.0	0.0	0.1	0.0	0.0	0.1	0.0	0.0	0.1
89	476	189	287	237	86	151	239	103	136	0.0	0.0	0.0	0.0	0.0	0.0	0.0	0.0	0.0

	Number									Percent								
	Total			Urban			Rural			Total			Urban			Rural		
Age	Both sexes	Male	Female	Both sexes	Male	Female	Both sexes	Male	Female	Both sexes	Male	Female	Both sexes	Male	Female	Both sexes	Male	Female
Bono East Region																		
90	623	226	397	315	106	209	308	120	188	0.1	0.0	0.1	0.0	0.0	0.1	0.1	0.0	0.1
91	533	212	321	238	85	153	295	127	168	0.0	0.0	0.1	0.0	0.0	0.0	0.1	0.0	0.1
92	192	74	118	96	35	61	96	39	57	0.0	0.0	0.0	0.0	0.0	0.0	0.0	0.0	0.0
93	125	50	75	61	19	42	64	31	33	0.0	0.0	0.0	0.0	0.0	0.0	0.0	0.0	0.0
94	101	37	64	48	14	34	53	23	30	0.0	0.0	0.0	0.0	0.0	0.0	0.0	0.0	0.0
95+	1,207	381	826	657	185	472	550	196	354	0.1	0.1	0.1	0.1	0.1	0.1	0.1	0.1	0.1

TABLE 5.12: OTI REGION: POPULATION BY SINGLE AGE, SEX, TYPE OF LOCALITY AND REGION

	Number									Percent								
	Total			Urban			Rural			Total			Urban			Rural		
Age	Both sexes	Male	Female	Both sexes	Male	Female	Both sexes	Male	Female	Both sexes	Male	Female	Both sexes	Male	Female	Both sexes	Male	Female
Oti Region																		
All ages	747,248	377,392	369,856	243,869	120,687	123,182	503,379	256,705	246,674	100.0	100.0	100.0	100.0	100.0	100.0	100.0	100.0	100.0
0	21,361	10,775	10,586	6,653	3,393	3,260	14,708	7,382	7,326	2.9	2.9	2.9	2.7	2.8	2.6	2.9	2.9	3.0
1	20,114	10,325	9,789	5,912	3,061	2,851	14,202	7,264	6,938	2.7	2.7	2.6	2.4	2.5	2.3	2.8	2.8	2.8
2	21,133	10,566	10,567	6,284	3,184	3,100	14,849	7,382	7,467	2.8	2.8	2.9	2.6	2.6	2.5	2.9	2.9	3.0
3	21,917	11,180	10,737	6,562	3,410	3,152	15,355	7,770	7,585	2.9	3.0	2.9	2.7	2.8	2.6	3.1	3.0	3.1
4	22,360	11,346	11,014	6,548	3,263	3,285	15,812	8,083	7,729	3.0	3.0	3.0	2.7	2.7	2.7	3.1	3.1	3.1
5	21,012	10,609	10,403	6,361	3,172	3,189	14,651	7,437	7,214	2.8	2.8	2.8	2.6	2.6	2.6	2.9	2.9	2.9
6	20,816	10,578	10,238	6,296	3,148	3,148	14,520	7,430	7,090	2.8	2.8	2.8	2.6	2.6	2.6	2.9	2.9	2.9
7	21,073	10,851	10,222	6,461	3,306	3,155	14,612	7,545	7,067	2.8	2.9	2.8	2.6	2.7	2.6	2.9	2.9	2.9
8	20,314	10,367	9,947	6,117	3,070	3,047	14,197	7,297	6,900	2.7	2.7	2.7	2.5	2.5	2.5	2.8	2.8	2.8
9	18,771	9,741	9,030	5,643	2,814	2,829	13,128	6,927	6,201	2.5	2.6	2.4	2.3	2.3	2.3	2.6	2.7	2.5
10	19,899	10,374	9,525	6,111	3,096	3,015	13,788	7,278	6,510	2.7	2.7	2.6	2.5	2.6	2.4	2.7	2.8	2.6
11	17,803	9,278	8,525	5,511	2,774	2,737	12,292	6,504	5,788	2.4	2.5	2.3	2.3	2.3	2.2	2.4	2.5	2.3
12	18,786	9,893	8,893	5,953	3,009	2,944	12,833	6,884	5,949	2.5	2.6	2.4	2.4	2.5	2.4	2.5	2.7	2.4
13	17,926	9,411	8,515	5,728	2,860	2,868	12,198	6,551	5,647	2.4	2.5	2.3	2.3	2.4	2.3	2.4	2.6	2.3
14	16,486	8,717	7,769	5,365	2,661	2,704	11,121	6,056	5,065	2.2	2.3	2.1	2.2	2.2	2.2	2.2	2.4	2.1
15	18,152	9,675	8,477	5,974	2,976	2,998	12,178	6,699	5,479	2.4	2.6	2.3	2.4	2.5	2.4	2.4	2.6	2.2
16	16,629	8,839	7,790	5,867	2,891	2,976	10,762	5,948	4,814	2.2	2.3	2.1	2.4	2.4	2.4	2.1	2.3	2.0
17	16,477	8,820	7,657	6,171	3,108	3,063	10,306	5,712	4,594	2.2	2.3	2.1	2.5	2.6	2.5	2.0	2.2	1.9
18	16,839	8,826	8,013	6,526	3,245	3,281	10,313	5,581	4,732	2.3	2.3	2.2	2.7	2.7	2.7	2.0	2.2	1.9
19	15,492	8,085	7,407	6,036	3,067	2,969	9,456	5,018	4,438	2.1	2.1	2.0	2.5	2.5	2.4	1.9	2.0	1.8
20	16,873	8,601	8,272	6,190	3,161	3,029	10,683	5,440	5,243	2.3	2.3	2.2	2.5	2.6	2.5	2.1	2.1	2.1
21	16,201	8,205	7,996	6,216	3,089	3,127	9,985	5,116	4,869	2.2	2.2	2.2	2.5	2.6	2.5	2.0	2.0	2.0
22	12,491	5,995	6,496	4,501	2,141	2,360	7,990	3,854	4,136	1.7	1.6	1.8	1.8	1.8	1.9	1.6	1.5	1.7
23	11,184	5,553	5,631	4,109	1,958	2,151	7,075	3,595	3,480	1.5	1.5	1.5	1.7	1.6	1.7	1.4	1.4	1.4
24	9,907	4,804	5,103	3,622	1,695	1,927	6,285	3,109	3,176	1.3	1.3	1.4	1.5	1.4	1.6	1.2	1.2	1.3
25	12,514	6,138	6,376	4,567	2,201	2,366	7,947	3,937	4,010	1.7	1.6	1.7	1.9	1.8	1.9	1.6	1.5	1.6
26	10,944	5,396	5,548	4,007	1,896	2,111	6,937	3,500	3,437	1.5	1.4	1.5	1.6	1.6	1.7	1.4	1.4	1.4
27	10,682	5,336	5,346	3,907	1,906	2,001	6,775	3,430	3,345	1.4	1.4	1.4	1.6	1.6	1.6	1.3	1.3	1.4

	Number									Percent								
	Total			Urban			Rural			Total			Urban			Rural		
Age	Both sexes	Male	Female	Both sexes	Male	Female	Both sexes	Male	Female	Both sexes	Male	Female	Both sexes	Male	Female	Both sexes	Male	Female
Oti Region																		
28	11,296	5,623	5,673	4,248	2,048	2,200	7,048	3,575	3,473	1.5	1.5	1.5	1.7	1.7	1.8	1.4	1.4	1.4
29	9,623	4,896	4,727	3,574	1,801	1,773	6,049	3,095	2,954	1.3	1.3	1.3	1.5	1.5	1.4	1.2	1.2	1.2
30	12,049	5,809	6,240	4,137	1,994	2,143	7,912	3,815	4,097	1.6	1.5	1.7	1.7	1.7	1.7	1.6	1.5	1.7
31	10,927	5,477	5,450	3,815	1,872	1,943	7,112	3,605	3,507	1.5	1.5	1.5	1.6	1.6	1.6	1.4	1.4	1.4
32	9,825	4,756	5,069	3,477	1,707	1,770	6,348	3,049	3,299	1.3	1.3	1.4	1.4	1.4	1.4	1.3	1.2	1.3
33	8,534	4,176	4,358	2,981	1,470	1,511	5,553	2,706	2,847	1.1	1.1	1.2	1.2	1.2	1.2	1.1	1.1	1.2
34	7,799	3,761	4,038	2,649	1,312	1,337	5,150	2,449	2,701	1.0	1.0	1.1	1.1	1.1	1.1	1.0	1.0	1.1
35	10,382	5,181	5,201	3,606	1,836	1,770	6,776	3,345	3,431	1.4	1.4	1.4	1.5	1.5	1.4	1.3	1.3	1.4
36	8,918	4,408	4,510	3,072	1,509	1,563	5,846	2,899	2,947	1.2	1.2	1.2	1.3	1.3	1.3	1.2	1.1	1.2
37	7,517	3,612	3,905	2,576	1,233	1,343	4,941	2,379	2,562	1.0	1.0	1.1	1.1	1.0	1.1	1.0	0.9	1.0
38	8,689	4,145	4,544	2,838	1,321	1,517	5,851	2,824	3,027	1.2	1.1	1.2	1.2	1.1	1.2	1.2	1.1	1.2
39	6,790	3,385	3,405	2,279	1,156	1,123	4,511	2,229	2,282	0.9	0.9	0.9	0.9	1.0	0.9	0.9	0.9	0.9
40	9,354	4,693	4,661	2,993	1,530	1,463	6,361	3,163	3,198	1.3	1.2	1.3	1.2	1.3	1.2	1.3	1.2	1.3
41	7,902	3,904	3,998	2,590	1,314	1,276	5,312	2,590	2,722	1.1	1.0	1.1	1.1	1.1	1.0	1.1	1.0	1.1
42	7,110	3,606	3,504	2,304	1,178	1,126	4,806	2,428	2,378	1.0	1.0	0.9	0.9	1.0	0.9	1.0	0.9	1.0
43	6,042	3,045	2,997	1,921	994	927	4,121	2,051	2,070	0.8	0.8	0.8	0.8	0.8	0.8	0.8	0.8	0.8
44	4,896	2,408	2,488	1,630	802	828	3,266	1,606	1,660	0.7	0.6	0.7	0.7	0.7	0.7	0.6	0.6	0.7
45	7,208	3,749	3,459	2,291	1,151	1,140	4,917	2,598	2,319	1.0	1.0	0.9	0.9	1.0	0.9	1.0	1.0	0.9
46	5,878	3,090	2,788	1,804	951	853	4,074	2,139	1,935	0.8	0.8	0.8	0.7	0.8	0.7	0.8	0.8	0.8
47	4,824	2,485	2,339	1,484	787	697	3,340	1,698	1,642	0.6	0.7	0.6	0.6	0.7	0.6	0.7	0.7	0.7
48	5,381	2,699	2,682	1,673	832	841	3,708	1,867	1,841	0.7	0.7	0.7	0.7	0.7	0.7	0.7	0.7	0.7
49	4,584	2,379	2,205	1,388	712	676	3,196	1,667	1,529	0.6	0.6	0.6	0.6	0.6	0.5	0.6	0.6	0.6
50	5,952	2,914	3,038	1,779	840	939	4,173	2,074	2,099	0.8	0.8	0.8	0.7	0.7	0.8	0.8	0.8	0.9
51	5,159	2,690	2,469	1,587	819	768	3,572	1,871	1,701	0.7	0.7	0.7	0.7	0.7	0.6	0.7	0.7	0.7
52	4,313	2,139	2,174	1,283	614	669	3,030	1,525	1,505	0.6	0.6	0.6	0.5	0.5	0.5	0.6	0.6	0.6
53	3,881	1,925	1,956	1,147	551	596	2,734	1,374	1,360	0.5	0.5	0.5	0.5	0.5	0.5	0.5	0.5	0.6
54	3,240	1,581	1,659	945	454	491	2,295	1,127	1,168	0.4	0.4	0.4	0.4	0.4	0.4	0.5	0.4	0.5
55	4,031	1,947	2,084	1,214	560	654	2,817	1,387	1,430	0.5	0.5	0.6	0.5	0.5	0.5	0.6	0.5	0.6
56	3,984	2,002	1,982	1,218	602	616	2,766	1,400	1,366	0.5	0.5	0.5	0.5	0.5	0.5	0.5	0.5	0.6
57	3,338	1,701	1,637	966	485	481	2,372	1,216	1,156	0.4	0.5	0.4	0.4	0.4	0.4	0.5	0.5	0.5
58	3,398	1,659	1,739	1,011	469	542	2,387	1,190	1,197	0.5	0.4	0.5	0.4	0.4	0.4	0.5	0.5	0.5

	Number									Percent								
	Total			Urban			Rural			Total			Urban			Rural		
Age	Both sexes	Male	Female	Both sexes	Male	Female	Both sexes	Male	Female	Both sexes	Male	Female	Both sexes	Male	Female	Both sexes	Male	Female
Oti Region																		
59	2,802	1,410	1,392	802	379	423	2,000	1,031	969	0.4	0.4	0.4	0.3	0.3	0.3	0.4	0.4	0.4
60	4,173	2,043	2,130	1,200	564	636	2,973	1,479	1,494	0.6	0.5	0.6	0.5	0.5	0.5	0.6	0.6	0.6
61	3,528	1,765	1,763	1,056	498	558	2,472	1,267	1,205	0.5	0.5	0.5	0.4	0.4	0.5	0.5	0.5	0.5
62	2,441	1,203	1,238	677	312	365	1,764	891	873	0.3	0.3	0.3	0.3	0.3	0.3	0.4	0.3	0.4
63	2,545	1,245	1,300	760	371	389	1,785	874	911	0.3	0.3	0.4	0.3	0.3	0.3	0.4	0.3	0.4
64	2,618	1,344	1,274	785	393	392	1,833	951	882	0.4	0.4	0.3	0.3	0.3	0.3	0.4	0.4	0.4
65	2,654	1,323	1,331	808	388	420	1,846	935	911	0.4	0.4	0.4	0.3	0.3	0.3	0.4	0.4	0.4
66	1,957	980	977	541	248	293	1,416	732	684	0.3	0.3	0.3	0.2	0.2	0.2	0.3	0.3	0.3
67	1,887	965	922	528	267	261	1,359	698	661	0.3	0.3	0.2	0.2	0.2	0.2	0.3	0.3	0.3
68	1,955	967	988	546	247	299	1,409	720	689	0.3	0.3	0.3	0.2	0.2	0.2	0.3	0.3	0.3
69	1,615	813	802	424	214	210	1,191	599	592	0.2	0.2	0.2	0.2	0.2	0.2	0.2	0.2	0.2
70	2,238	1,055	1,183	622	286	336	1,616	769	847	0.3	0.3	0.3	0.3	0.2	0.3	0.3	0.3	0.3
71	1,973	928	1,045	562	252	310	1,411	676	735	0.3	0.2	0.3	0.2	0.2	0.3	0.3	0.3	0.3
72	1,447	685	762	383	192	191	1,064	493	571	0.2	0.2	0.2	0.2	0.2	0.2	0.2	0.2	0.2
73	1,241	589	652	338	150	188	903	439	464	0.2	0.2	0.2	0.1	0.1	0.2	0.2	0.2	0.2
74	1,113	531	582	312	136	176	801	395	406	0.1	0.1	0.2	0.1	0.1	0.1	0.2	0.2	0.2
75	1,419	603	816	394	135	259	1,025	468	557	0.2	0.2	0.2	0.2	0.1	0.2	0.2	0.2	0.2
76	1,238	503	735	337	127	210	901	376	525	0.2	0.1	0.2	0.1	0.1	0.2	0.2	0.1	0.2
77	820	329	491	222	87	135	598	242	356	0.1	0.1	0.1	0.1	0.1	0.1	0.1	0.1	0.1
78	986	407	579	259	106	153	727	301	426	0.1	0.1	0.2	0.1	0.1	0.1	0.1	0.1	0.2
79	889	370	519	215	84	131	674	286	388	0.1	0.1	0.1	0.1	0.1	0.1	0.1	0.1	0.2
80	1,265	474	791	356	122	234	909	352	557	0.2	0.1	0.2	0.1	0.1	0.2	0.2	0.1	0.2
81	1,139	428	711	315	100	215	824	328	496	0.2	0.1	0.2	0.1	0.1	0.2	0.2	0.1	0.2
82	705	290	415	169	72	97	536	218	318	0.1	0.1	0.1	0.1	0.1	0.1	0.1	0.1	0.1
83	638	225	413	175	41	134	463	184	279	0.1	0.1	0.1	0.1	0.0	0.1	0.1	0.1	0.1
84	654	210	444	170	48	122	484	162	322	0.1	0.1	0.1	0.1	0.0	0.1	0.1	0.1	0.1
85	767	270	497	207	58	149	560	212	348	0.1	0.1	0.1	0.1	0.0	0.1	0.1	0.1	0.1
86	617	215	402	189	60	129	428	155	273	0.1	0.1	0.1	0.1	0.0	0.1	0.1	0.1	0.1
87	418	155	263	125	39	86	293	116	177	0.1	0.0	0.1	0.1	0.0	0.1	0.1	0.0	0.1
88	338	117	221	80	28	52	258	89	169	0.0	0.0	0.1	0.0	0.0	0.0	0.1	0.0	0.1
89	335	119	216	99	35	64	236	84	152	0.0	0.0	0.1	0.0	0.0	0.1	0.0	0.0	0.1

	Number									Percent								
	Total			Urban			Rural			Total			Urban			Rural		
Age	Both sexes	Male	Female	Both sexes	Male	Female	Both sexes	Male	Female	Both sexes	Male	Female	Both sexes	Male	Female	Both sexes	Male	Female
Oti Region																		
90	437	144	293	141	44	97	296	100	196	0.1	0.0	0.1	0.1	0.0	0.1	0.1	0.0	0.1
91	316	111	205	75	25	50	241	86	155	0.0	0.0	0.1	0.0	0.0	0.0	0.0	0.0	0.1
92	122	39	83	27	8	19	95	31	64	0.0	0.0	0.0	0.0	0.0	0.0	0.0	0.0	0.0
93	116	47	69	31	12	19	85	35	50	0.0	0.0	0.0	0.0	0.0	0.0	0.0	0.0	0.0
94	71	27	44	21	6	15	50	21	29	0.0	0.0	0.0	0.0	0.0	0.0	0.0	0.0	0.0
95+	791	334	457	240	94	146	551	240	311	0.1	0.1	0.1	0.1	0.1	0.1	0.1	0.1	0.1

TABLE 5.13: NORTHERN REGION: POPULATION BY SINGLE AGE, SEX, TYPE OF LOCALITY AND REGION

	Number									Percent								
	Total			Urban			Rural			Total			Urban			Rural		
Age	Both sexes	Male	Female	Both sexes	Male	Female	Both sexes	Male	Female	Both sexes	Male	Female	Both sexes	Male	Female	Both sexes	Male	Female
Northern Region																		
All ages	2,310,939	1,141,705	1,169,234	1,095,808	540,341	555,467	1,215,131	601,364	613,767	100.0	100.0	100.0	100.0	100.0	100.0	100.0	100.0	100.0
0	72,452	36,580	35,872	32,506	16,475	16,031	39,946	20,105	19,841	3.1	3.2	3.1	3.0	3.0	2.9	3.3	3.3	3.2
1	74,121	37,531	36,590	32,374	16,526	15,848	41,747	21,005	20,742	3.2	3.3	3.1	3.0	3.1	2.9	3.4	3.5	3.4
2	81,316	40,976	40,340	34,128	17,301	16,827	47,188	23,675	23,513	3.5	3.6	3.5	3.1	3.2	3.0	3.9	3.9	3.8
3	84,965	42,518	42,447	34,064	17,096	16,968	50,901	25,422	25,479	3.7	3.7	3.6	3.1	3.2	3.1	4.2	4.2	4.2
4	87,328	44,240	43,088	34,833	17,579	17,254	52,495	26,661	25,834	3.8	3.9	3.7	3.2	3.3	3.1	4.3	4.4	4.2
5	78,686	40,015	38,671	32,995	16,895	16,100	45,691	23,120	22,571	3.4	3.5	3.3	3.0	3.1	2.9	3.8	3.8	3.7
6	74,487	37,921	36,566	31,352	15,986	15,366	43,135	21,935	21,200	3.2	3.3	3.1	2.9	3.0	2.8	3.5	3.6	3.5
7	69,668	35,437	34,231	29,580	14,935	14,645	40,088	20,502	19,586	3.0	3.1	2.9	2.7	2.8	2.6	3.3	3.4	3.2
8	66,380	33,840	32,540	28,211	14,232	13,979	38,169	19,608	18,561	2.9	3.0	2.8	2.6	2.6	2.5	3.1	3.3	3.0
9	60,859	31,229	29,630	25,943	13,160	12,783	34,916	18,069	16,847	2.6	2.7	2.5	2.4	2.4	2.3	2.9	3.0	2.7
10	62,576	32,346	30,230	26,280	13,347	12,933	36,296	18,999	17,297	2.7	2.8	2.6	2.4	2.5	2.3	3.0	3.2	2.8
11	52,047	26,901	25,146	22,595	11,402	11,193	29,452	15,499	13,953	2.3	2.4	2.2	2.1	2.1	2.0	2.4	2.6	2.3
12	54,308	28,453	25,855	24,035	12,231	11,804	30,273	16,222	14,051	2.4	2.5	2.2	2.2	2.3	2.1	2.5	2.7	2.3
13	48,220	25,037	23,183	21,679	10,725	10,954	26,541	14,312	12,229	2.1	2.2	2.0	2.0	2.0	2.0	2.2	2.4	2.0
14	44,276	23,259	21,017	20,431	10,334	10,097	23,845	12,925	10,920	1.9	2.0	1.8	1.9	1.9	1.8	2.0	2.1	1.8
15	50,854	27,326	23,528	23,278	11,836	11,442	27,576	15,490	12,086	2.2	2.4	2.0	2.1	2.2	2.1	2.3	2.6	2.0
16	42,595	22,509	20,086	20,965	10,451	10,514	21,630	12,058	9,572	1.8	2.0	1.7	1.9	1.9	1.9	1.8	2.0	1.6
17	39,609	20,878	18,731	20,142	10,169	9,973	19,467	10,709	8,758	1.7	1.8	1.6	1.8	1.9	1.8	1.6	1.8	1.4
18	46,198	23,460	22,738	22,895	11,484	11,411	23,303	11,976	11,327	2.0	2.1	1.9	2.1	2.1	2.1	1.9	2.0	1.8
19	49,101	24,758	24,343	22,868	11,522	11,346	26,233	13,236	12,997	2.1	2.2	2.1	2.1	2.1	2.0	2.2	2.2	2.1
20	59,201	28,561	30,640	27,801	13,610	14,191	31,400	14,951	16,449	2.6	2.5	2.6	2.5	2.5	2.6	2.6	2.5	2.7
21	56,920	27,138	29,782	28,631	13,860	14,771	28,289	13,278	15,011	2.5	2.4	2.5	2.6	2.6	2.7	2.3	2.2	2.4
22	40,649	19,063	21,586	20,954	9,808	11,146	19,695	9,255	10,440	1.8	1.7	1.8	1.9	1.8	2.0	1.6	1.5	1.7
23	36,288	17,067	19,221	19,585	9,248	10,337	16,703	7,819	8,884	1.6	1.5	1.6	1.8	1.7	1.9	1.4	1.3	1.4
24	31,616	14,803	16,813	17,452	8,111	9,341	14,164	6,692	7,472	1.4	1.3	1.4	1.6	1.5	1.7	1.2	1.1	1.2
25	47,464	21,677	25,787	24,506	11,249	13,257	22,958	10,428	12,530	2.1	1.9	2.2	2.2	2.1	2.4	1.9	1.7	2.0
26	40,186	18,482	21,704	20,971	9,531	11,440	19,215	8,951	10,264	1.7	1.6	1.9	1.9	1.8	2.1	1.6	1.5	1.7
27	33,988	16,073	17,915	18,388	8,567	9,821	15,600	7,506	8,094	1.5	1.4	1.5	1.7	1.6	1.8	1.3	1.2	1.3

	Number									Percent								
	Total			Urban			Rural			Total			Urban			Rural		
Age	Both sexes	Male	Female	Both sexes	Male	Female	Both sexes	Male	Female	Both sexes	Male	Female	Both sexes	Male	Female	Both sexes	Male	Female
Northern Region																		
28	34,661	15,844	18,817	18,931	8,585	10,346	15,730	7,259	8,471	1.5	1.4	1.6	1.7	1.6	1.9	1.3	1.2	1.4
29	30,751	14,240	16,511	16,935	8,018	8,917	13,816	6,222	7,594	1.3	1.2	1.4	1.5	1.5	1.6	1.1	1.0	1.2
30	46,234	20,946	25,288	23,241	10,730	12,511	22,993	10,216	12,777	2.0	1.8	2.2	2.1	2.0	2.3	1.9	1.7	2.1
31	42,992	19,795	23,197	22,229	10,684	11,545	20,763	9,111	11,652	1.9	1.7	2.0	2.0	2.0	2.1	1.7	1.5	1.9
32	29,464	13,720	15,744	16,164	7,929	8,235	13,300	5,791	7,509	1.3	1.2	1.3	1.5	1.5	1.5	1.1	1.0	1.2
33	25,807	11,775	14,032	13,823	6,595	7,228	11,984	5,180	6,804	1.1	1.0	1.2	1.3	1.2	1.3	1.0	0.9	1.1
34	23,145	10,605	12,540	12,506	6,063	6,443	10,639	4,542	6,097	1.0	0.9	1.1	1.1	1.1	1.2	0.9	0.8	1.0
35	35,862	16,878	18,984	19,215	9,478	9,737	16,647	7,400	9,247	1.6	1.5	1.6	1.8	1.8	1.8	1.4	1.2	1.5
36	28,826	13,523	15,303	15,399	7,695	7,704	13,427	5,828	7,599	1.2	1.2	1.3	1.4	1.4	1.4	1.1	1.0	1.2
37	18,841	8,836	10,005	10,171	5,078	5,093	8,670	3,758	4,912	0.8	0.8	0.9	0.9	0.9	0.9	0.7	0.6	0.8
38	21,567	9,926	11,641	11,016	5,311	5,705	10,551	4,615	5,936	0.9	0.9	1.0	1.0	1.0	1.0	0.9	0.8	1.0
39	18,686	8,653	10,033	9,737	4,769	4,968	8,949	3,884	5,065	0.8	0.8	0.9	0.9	0.9	0.9	0.7	0.6	0.8
40	32,760	15,543	17,217	15,699	7,791	7,908	17,061	7,752	9,309	1.4	1.4	1.5	1.4	1.4	1.4	1.4	1.3	1.5
41	30,053	14,432	15,621	14,659	7,375	7,284	15,394	7,057	8,337	1.3	1.3	1.3	1.3	1.4	1.3	1.3	1.2	1.4
42	16,818	8,246	8,572	9,075	4,721	4,354	7,743	3,525	4,218	0.7	0.7	0.7	0.8	0.9	0.8	0.6	0.6	0.7
43	15,360	7,544	7,816	8,095	4,121	3,974	7,265	3,423	3,842	0.7	0.7	0.7	0.7	0.8	0.7	0.6	0.6	0.6
44	11,000	5,419	5,581	6,007	3,064	2,943	4,993	2,355	2,638	0.5	0.5	0.5	0.5	0.6	0.5	0.4	0.4	0.4
45	20,493	10,638	9,855	11,088	5,925	5,163	9,405	4,713	4,692	0.9	0.9	0.8	1.0	1.1	0.9	0.8	0.8	0.8
46	16,746	8,524	8,222	8,847	4,675	4,172	7,899	3,849	4,050	0.7	0.7	0.7	0.8	0.9	0.8	0.7	0.6	0.7
47	9,437	4,924	4,513	5,150	2,843	2,307	4,287	2,081	2,206	0.4	0.4	0.4	0.5	0.5	0.4	0.4	0.3	0.4
48	11,639	5,680	5,959	5,780	2,896	2,884	5,859	2,784	3,075	0.5	0.5	0.5	0.5	0.5	0.5	0.5	0.5	0.5
49	9,896	4,959	4,937	5,198	2,672	2,526	4,698	2,287	2,411	0.4	0.4	0.4	0.5	0.5	0.5	0.4	0.4	0.4
50	18,342	9,319	9,023	8,799	4,452	4,347	9,543	4,867	4,676	0.8	0.8	0.8	0.8	0.8	0.8	0.8	0.8	0.8
51	15,842	7,966	7,876	7,728	3,887	3,841	8,114	4,079	4,035	0.7	0.7	0.7	0.7	0.7	0.7	0.7	0.7	0.7
52	7,515	3,857	3,658	4,045	2,143	1,902	3,470	1,714	1,756	0.3	0.3	0.3	0.4	0.4	0.3	0.3	0.3	0.3
53	7,397	3,654	3,743	3,782	1,834	1,948	3,615	1,820	1,795	0.3	0.3	0.3	0.3	0.3	0.4	0.3	0.3	0.3
54	5,252	2,655	2,597	2,838	1,426	1,412	2,414	1,229	1,185	0.2	0.2	0.2	0.3	0.3	0.3	0.2	0.2	0.2
55	7,924	3,985	3,939	4,212	2,134	2,078	3,712	1,851	1,861	0.3	0.3	0.3	0.4	0.4	0.4	0.3	0.3	0.3
56	8,061	4,109	3,952	4,190	2,157	2,033	3,871	1,952	1,919	0.3	0.4	0.3	0.4	0.4	0.4	0.3	0.3	0.3
57	4,757	2,498	2,259	2,400	1,260	1,140	2,357	1,238	1,119	0.2	0.2	0.2	0.2	0.2	0.2	0.2	0.2	0.2
58	5,671	2,928	2,743	2,810	1,392	1,418	2,861	1,536	1,325	0.2	0.3	0.2	0.3	0.3	0.3	0.2	0.3	0.2

	Number									Percent								
	Total			Urban			Rural			Total			Urban			Rural		
Age	Both sexes	Male	Female	Both sexes	Male	Female	Both sexes	Male	Female	Both sexes	Male	Female	Both sexes	Male	Female	Both sexes	Male	Female
Northern Region																		
59	4,532	2,325	2,207	2,268	1,140	1,128	2,264	1,185	1,079	0.2	0.2	0.2	0.2	0.2	0.2	0.2	0.2	0.2
60	11,339	5,541	5,798	5,256	2,490	2,766	6,083	3,051	3,032	0.5	0.5	0.5	0.5	0.5	0.5	0.5	0.5	0.5
61	9,991	4,756	5,235	4,795	2,215	2,580	5,196	2,541	2,655	0.4	0.4	0.4	0.4	0.4	0.5	0.4	0.4	0.4
62	4,021	2,038	1,983	2,133	1,074	1,059	1,888	964	924	0.2	0.2	0.2	0.2	0.2	0.2	0.2	0.2	0.2
63	4,524	2,282	2,242	2,431	1,183	1,248	2,093	1,099	994	0.2	0.2	0.2	0.2	0.2	0.2	0.2	0.2	0.2
64	4,463	2,377	2,086	2,497	1,303	1,194	1,966	1,074	892	0.2	0.2	0.2	0.2	0.2	0.2	0.2	0.2	0.1
65	5,836	3,014	2,822	3,134	1,598	1,536	2,702	1,416	1,286	0.3	0.3	0.2	0.3	0.3	0.3	0.2	0.2	0.2
66	3,959	1,963	1,996	2,130	1,062	1,068	1,829	901	928	0.2	0.2	0.2	0.2	0.2	0.2	0.2	0.1	0.2
67	2,712	1,439	1,273	1,481	785	696	1,231	654	577	0.1	0.1	0.1	0.1	0.1	0.1	0.1	0.1	0.1
68	3,385	1,708	1,677	1,693	811	882	1,692	897	795	0.1	0.1	0.1	0.2	0.2	0.2	0.1	0.1	0.1
69	3,111	1,548	1,563	1,541	759	782	1,570	789	781	0.1	0.1	0.1	0.1	0.1	0.1	0.1	0.1	0.1
70	7,108	3,341	3,767	3,279	1,462	1,817	3,829	1,879	1,950	0.3	0.3	0.3	0.3	0.3	0.3	0.3	0.3	0.3
71	6,191	2,828	3,363	2,927	1,285	1,642	3,264	1,543	1,721	0.3	0.2	0.3	0.3	0.2	0.3	0.3	0.3	0.3
72	2,546	1,196	1,350	1,234	598	636	1,312	598	714	0.1	0.1	0.1	0.1	0.1	0.1	0.1	0.1	0.1
73	2,532	1,155	1,377	1,248	551	697	1,284	604	680	0.1	0.1	0.1	0.1	0.1	0.1	0.1	0.1	0.1
74	2,226	985	1,241	1,113	468	645	1,113	517	596	0.1	0.1	0.1	0.1	0.1	0.1	0.1	0.1	0.1
75	4,439	1,868	2,571	2,298	909	1,389	2,141	959	1,182	0.2	0.2	0.2	0.2	0.2	0.3	0.2	0.2	0.2
76	3,621	1,526	2,095	1,817	716	1,101	1,804	810	994	0.2	0.1	0.2	0.2	0.1	0.2	0.1	0.1	0.2
77	1,644	654	990	779	286	493	865	368	497	0.1	0.1	0.1	0.1	0.1	0.1	0.1	0.1	0.1
78	2,129	950	1,179	1,000	412	588	1,129	538	591	0.1	0.1	0.1	0.1	0.1	0.1	0.1	0.1	0.1
79	2,039	824	1,215	1,013	372	641	1,026	452	574	0.1	0.1	0.1	0.1	0.1	0.1	0.1	0.1	0.1
80	4,112	1,626	2,486	1,984	702	1,282	2,128	924	1,204	0.2	0.1	0.2	0.2	0.1	0.2	0.2	0.2	0.2
81	3,772	1,455	2,317	1,840	639	1,201	1,932	816	1,116	0.2	0.1	0.2	0.2	0.1	0.2	0.2	0.1	0.2
82	1,575	521	1,054	840	257	583	735	264	471	0.1	0.0	0.1	0.1	0.0	0.1	0.1	0.0	0.1
83	1,562	518	1,044	943	272	671	619	246	373	0.1	0.0	0.1	0.1	0.1	0.1	0.1	0.0	0.1
84	1,169	358	811	677	185	492	492	173	319	0.1	0.0	0.1	0.1	0.0	0.1	0.0	0.0	0.1
85	1,541	528	1,013	863	254	609	678	274	404	0.1	0.0	0.1	0.1	0.0	0.1	0.1	0.0	0.1
86	1,299	508	791	694	239	455	605	269	336	0.1	0.0	0.1	0.1	0.0	0.1	0.0	0.0	0.1
87	618	211	407	316	100	216	302	111	191	0.0	0.0	0.0	0.0	0.0	0.0	0.0	0.0	0.0
88	614	259	355	320	118	202	294	141	153	0.0	0.0	0.0	0.0	0.0	0.0	0.0	0.0	0.0
89	522	208	314	263	94	169	259	114	145	0.0	0.0	0.0	0.0	0.0	0.0	0.0	0.0	0.0

	Number									Percent								
	Total			Urban			Rural			Total			Urban			Rural		
Age	Both sexes	Male	Female	Both sexes	Male	Female	Both sexes	Male	Female	Both sexes	Male	Female	Both sexes	Male	Female	Both sexes	Male	Female
Northern Region																		
90	1,014	406	608	470	151	319	544	255	289	0.0	0.0	0.1	0.0	0.0	0.1	0.0	0.0	0.0
91	824	342	482	401	146	255	423	196	227	0.0	0.0	0.0	0.0	0.0	0.0	0.0	0.0	0.0
92	174	70	104	96	34	62	78	36	42	0.0	0.0	0.0	0.0	0.0	0.0	0.0	0.0	0.0
93	176	74	102	96	34	62	80	40	40	0.0	0.0	0.0	0.0	0.0	0.0	0.0	0.0	0.0
94	134	51	83	61	19	42	73	32	41	0.0	0.0	0.0	0.0	0.0	0.0	0.0	0.0	0.0
95+	1,328	553	775	666	245	421	662	308	354	0.1	0.0	0.1	0.1	0.0	0.1	0.1	0.1	0.1

TABLE 5.14: SAVANNAH REGION: POPULATION BY SINGLE AGE, SEX, TYPE OF LOCALITY AND REGION

	Number									Percent								
	Total			Urban			Rural			Total			Urban			Rural		
Age	Both sexes	Male	Female	Both sexes	Male	Female	Both sexes	Male	Female	Both sexes	Male	Female	Both sexes	Male	Female	Both sexes	Male	Female
Savannah Region																		
All ages	653,266	327,687	325,579	193,579	95,808	97,771	459,687	231,879	227,808	100.0	100.0	100.0	100.0	100.0	100.0	100.0	100.0	100.0
0	17,675	8,717	8,958	5,088	2,507	2,581	12,587	6,210	6,377	2.7	2.7	2.8	2.6	2.6	2.6	2.7	2.7	2.8
1	19,808	9,827	9,981	5,523	2,803	2,720	14,285	7,024	7,261	3.0	3.0	3.1	2.9	2.9	2.9	3.1	3.0	3.2
2	22,506	11,093	11,413	5,762	2,892	2,870	16,744	8,201	8,543	3.4	3.4	3.5	3.0	3.0	3.0	3.6	3.5	3.8
3	24,043	11,871	12,172	5,977	2,980	2,997	18,066	8,891	9,175	3.7	3.6	3.7	3.1	3.1	3.1	3.9	3.8	4.0
4	25,882	13,126	12,756	6,037	3,054	2,983	19,845	10,072	9,773	4.0	4.0	3.9	3.1	3.2	3.1	4.3	4.3	4.3
5	21,350	10,870	10,480	5,579	2,843	2,736	15,771	8,027	7,744	3.3	3.3	3.2	2.9	3.0	2.9	3.4	3.5	3.4
6	19,745	10,157	9,588	5,081	2,560	2,521	14,664	7,597	7,067	3.0	3.1	2.9	2.6	2.7	2.6	3.2	3.3	3.1
7	18,471	9,519	8,952	4,754	2,408	2,346	13,717	7,111	6,606	2.8	2.9	2.7	2.5	2.5	2.5	3.0	3.1	2.9
8	17,742	9,166	8,576	4,764	2,386	2,378	12,978	6,780	6,198	2.7	2.8	2.6	2.5	2.5	2.5	2.8	2.9	2.7
9	16,468	8,516	7,952	4,605	2,312	2,293	11,863	6,204	5,659	2.5	2.6	2.4	2.4	2.4	2.4	2.6	2.7	2.5
10	17,440	9,055	8,385	4,326	2,195	2,131	13,114	6,860	6,254	2.7	2.8	2.6	2.2	2.3	2.2	2.9	3.0	2.7
11	14,311	7,401	6,910	3,921	1,971	1,950	10,390	5,430	4,960	2.2	2.3	2.1	2.0	2.1	2.0	2.3	2.3	2.2
12	15,375	8,216	7,159	4,276	2,164	2,112	11,099	6,052	5,047	2.4	2.5	2.2	2.2	2.3	2.2	2.4	2.6	2.2
13	13,058	6,903	6,155	3,821	1,935	1,886	9,237	4,968	4,269	2.0	2.1	1.9	2.0	2.0	2.0	2.0	2.1	1.9
14	12,339	6,467	5,872	3,703	1,825	1,878	8,636	4,642	3,994	1.9	2.0	1.8	1.9	1.9	1.9	1.9	2.0	1.8
15	15,736	8,304	7,432	4,564	2,312	2,252	11,172	5,992	5,180	2.4	2.5	2.3	2.4	2.4	2.4	2.4	2.6	2.3
16	12,666	6,679	5,987	4,157	2,071	2,086	8,509	4,608	3,901	1.9	2.0	1.8	2.1	2.2	2.1	1.9	2.0	1.7
17	12,324	6,319	6,005	4,284	2,088	2,196	8,040	4,231	3,809	1.9	1.9	1.8	2.2	2.2	2.2	1.7	1.8	1.7
18	14,677	7,460	7,217	5,039	2,509	2,530	9,638	4,951	4,687	2.2	2.3	2.2	2.6	2.6	2.6	2.1	2.1	2.1
19	14,128	7,086	7,042	4,752	2,360	2,392	9,376	4,726	4,650	2.2	2.2	2.2	2.5	2.5	2.5	2.0	2.0	2.0
20	18,285	8,999	9,286	5,662	2,754	2,908	12,623	6,245	6,378	2.8	2.7	2.9	2.9	2.9	2.9	2.7	2.7	2.8
21	17,235	8,602	8,633	5,557	2,773	2,784	11,678	5,829	5,849	2.6	2.6	2.7	2.9	2.9	2.9	2.5	2.5	2.6
22	12,191	5,873	6,318	3,994	1,910	2,084	8,197	3,963	4,234	1.9	1.8	1.9	2.1	2.0	2.1	1.8	1.7	1.9
23	10,834	5,181	5,653	3,733	1,684	2,049	7,101	3,497	3,604	1.7	1.6	1.7	1.9	1.8	1.9	1.5	1.5	1.6
24	9,218	4,370	4,848	3,298	1,431	1,867	5,920	2,939	2,981	1.4	1.3	1.5	1.7	1.5	1.7	1.3	1.3	1.3
25	14,114	6,793	7,321	4,497	2,100	2,397	9,617	4,693	4,924	2.2	2.1	2.2	2.3	2.2	2.3	2.1	2.0	2.2
26	11,124	5,297	5,827	3,825	1,712	2,113	7,299	3,585	3,714	1.7	1.6	1.8	2.0	1.8	2.0	1.6	1.5	1.6
27	9,646	4,734	4,912	3,477	1,630	1,847	6,169	3,104	3,065	1.5	1.4	1.5	1.8	1.7	1.8	1.3	1.3	1.3

	Number									Percent								
	Total			Urban			Rural			Total			Urban			Rural		
Age	Both sexes	Male	Female	Both sexes	Male	Female	Both sexes	Male	Female	Both sexes	Male	Female	Both sexes	Male	Female	Both sexes	Male	Female
Savannah Region																		
28	9,962	4,875	5,087	3,601	1,687	1,914	6,361	3,188	3,173	1.5	1.5	1.6	1.9	1.8	1.9	1.4	1.4	1.4
29	8,628	4,321	4,307	3,132	1,499	1,633	5,496	2,822	2,674	1.3	1.3	1.3	1.6	1.6	1.6	1.2	1.2	1.2
30	13,720	6,725	6,995	4,042	1,989	2,053	9,678	4,736	4,942	2.1	2.1	2.1	2.1	2.1	2.1	2.1	2.0	2.2
31	11,942	6,244	5,698	3,804	2,028	1,776	8,138	4,216	3,922	1.8	1.9	1.8	2.0	2.1	2.0	1.8	1.8	1.7
32	8,484	4,272	4,212	2,973	1,554	1,419	5,511	2,718	2,793	1.3	1.3	1.3	1.5	1.6	1.5	1.2	1.2	1.2
33	6,870	3,360	3,510	2,389	1,231	1,158	4,481	2,129	2,352	1.1	1.0	1.1	1.2	1.3	1.2	1.0	0.9	1.0
34	6,235	3,054	3,181	2,067	1,016	1,051	4,168	2,038	2,130	1.0	0.9	1.0	1.1	1.1	1.1	0.9	0.9	0.9
35	9,729	4,819	4,910	3,099	1,602	1,497	6,630	3,217	3,413	1.5	1.5	1.5	1.6	1.7	1.6	1.4	1.4	1.5
36	7,504	3,789	3,715	2,382	1,256	1,126	5,122	2,533	2,589	1.1	1.2	1.1	1.2	1.3	1.2	1.1	1.1	1.1
37	5,223	2,573	2,650	1,841	936	905	3,382	1,637	1,745	0.8	0.8	0.8	1.0	1.0	1.0	0.7	0.7	0.8
38	6,154	2,989	3,165	2,065	1,081	984	4,089	1,908	2,181	0.9	0.9	1.0	1.1	1.1	1.1	0.9	0.8	1.0
39	5,003	2,355	2,648	1,607	810	797	3,396	1,545	1,851	0.8	0.7	0.8	0.8	0.8	0.8	0.7	0.7	0.8
40	9,392	4,683	4,709	2,491	1,309	1,182	6,901	3,374	3,527	1.4	1.4	1.4	1.3	1.4	1.3	1.5	1.5	1.5
41	7,775	3,926	3,849	2,152	1,155	997	5,623	2,771	2,852	1.2	1.2	1.2	1.1	1.2	1.1	1.2	1.2	1.3
42	4,712	2,330	2,382	1,541	818	723	3,171	1,512	1,659	0.7	0.7	0.7	0.8	0.9	0.8	0.7	0.7	0.7
43	4,166	1,990	2,176	1,301	648	653	2,865	1,342	1,523	0.6	0.6	0.7	0.7	0.7	0.7	0.6	0.6	0.7
44	3,074	1,417	1,657	1,037	507	530	2,037	910	1,127	0.5	0.4	0.5	0.5	0.5	0.5	0.4	0.4	0.5
45	5,789	3,063	2,726	1,689	961	728	4,100	2,102	1,998	0.9	0.9	0.8	0.9	1.0	0.9	0.9	0.9	0.9
46	4,408	2,207	2,201	1,319	691	628	3,089	1,516	1,573	0.7	0.7	0.7	0.7	0.7	0.7	0.7	0.7	0.7
47	2,767	1,384	1,383	850	427	423	1,917	957	960	0.4	0.4	0.4	0.4	0.4	0.4	0.4	0.4	0.4
48	3,408	1,667	1,741	1,052	515	537	2,356	1,152	1,204	0.5	0.5	0.5	0.5	0.5	0.5	0.5	0.5	0.5
49	2,826	1,384	1,442	896	463	433	1,930	921	1,009	0.4	0.4	0.4	0.5	0.5	0.5	0.4	0.4	0.4
50	5,467	2,787	2,680	1,276	656	620	4,191	2,131	2,060	0.8	0.9	0.8	0.7	0.7	0.7	0.9	0.9	0.9
51	4,172	2,153	2,019	1,109	575	534	3,063	1,578	1,485	0.6	0.7	0.6	0.6	0.6	0.6	0.7	0.7	0.7
52	2,540	1,283	1,257	781	397	384	1,759	886	873	0.4	0.4	0.4	0.4	0.4	0.4	0.4	0.4	0.4
53	2,169	1,066	1,103	614	278	336	1,555	788	767	0.3	0.3	0.3	0.3	0.3	0.3	0.3	0.3	0.3
54	1,680	823	857	561	275	286	1,119	548	571	0.3	0.3	0.3	0.3	0.3	0.3	0.2	0.2	0.3
55	2,485	1,252	1,233	707	342	365	1,778	910	868	0.4	0.4	0.4	0.4	0.4	0.4	0.4	0.4	0.4
56	2,315	1,181	1,134	676	339	337	1,639	842	797	0.4	0.4	0.3	0.3	0.4	0.3	0.4	0.4	0.3
57	1,462	770	692	458	228	230	1,004	542	462	0.2	0.2	0.2	0.2	0.2	0.2	0.2	0.2	0.2
58	1,827	927	900	602	298	304	1,225	629	596	0.3	0.3	0.3	0.3	0.3	0.3	0.3	0.3	0.3

	Number									Percent								
	Total			Urban			Rural			Total			Urban			Rural		
Age	Both sexes	Male	Female	Both sexes	Male	Female	Both sexes	Male	Female	Both sexes	Male	Female	Both sexes	Male	Female	Both sexes	Male	Female
Savannah Region																		
59	1,384	666	718	431	209	222	953	457	496	0.2	0.2	0.2	0.2	0.2	0.2	0.2	0.2	0.2
60	3,396	1,628	1,768	793	343	450	2,603	1,285	1,318	0.5	0.5	0.5	0.4	0.4	0.4	0.6	0.6	0.6
61	2,612	1,307	1,305	628	317	311	1,984	990	994	0.4	0.4	0.4	0.3	0.3	0.3	0.4	0.4	0.4
62	1,352	693	659	441	220	221	911	473	438	0.2	0.2	0.2	0.2	0.2	0.2	0.2	0.2	0.2
63	1,399	696	703	466	218	248	933	478	455	0.2	0.2	0.2	0.2	0.2	0.2	0.2	0.2	0.2
64	1,419	728	691	475	242	233	944	486	458	0.2	0.2	0.2	0.2	0.3	0.2	0.2	0.2	0.2
65	1,764	883	881	511	252	259	1,253	631	622	0.3	0.3	0.3	0.3	0.3	0.3	0.3	0.3	0.3
66	1,211	605	606	373	186	187	838	419	419	0.2	0.2	0.2	0.2	0.2	0.2	0.2	0.2	0.2
67	918	485	433	286	150	136	632	335	297	0.1	0.1	0.1	0.1	0.2	0.1	0.1	0.1	0.1
68	1,046	546	500	304	166	138	742	380	362	0.2	0.2	0.2	0.2	0.2	0.2	0.2	0.2	0.2
69	970	476	494	265	120	145	705	356	349	0.1	0.1	0.2	0.1	0.1	0.1	0.2	0.2	0.2
70	2,135	1,052	1,083	507	241	266	1,628	811	817	0.3	0.3	0.3	0.3	0.3	0.3	0.4	0.3	0.4
71	1,550	757	793	366	159	207	1,184	598	586	0.2	0.2	0.2	0.2	0.2	0.2	0.3	0.3	0.3
72	744	346	398	208	89	119	536	257	279	0.1	0.1	0.1	0.1	0.1	0.1	0.1	0.1	0.1
73	667	323	344	210	112	98	457	211	246	0.1	0.1	0.1	0.1	0.1	0.1	0.1	0.1	0.1
74	599	277	322	199	87	112	400	190	210	0.1	0.1	0.1	0.1	0.1	0.1	0.1	0.1	0.1
75	1,249	529	720	367	126	241	882	403	479	0.2	0.2	0.2	0.2	0.1	0.2	0.2	0.2	0.2
76	989	423	566	306	114	192	683	309	374	0.2	0.1	0.2	0.2	0.1	0.2	0.1	0.1	0.2
77	520	218	302	163	69	94	357	149	208	0.1	0.1	0.1	0.1	0.1	0.1	0.1	0.1	0.1
78	673	295	378	210	82	128	463	213	250	0.1	0.1	0.1	0.1	0.1	0.1	0.1	0.1	0.1
79	621	278	343	186	76	110	435	202	233	0.1	0.1	0.1	0.1	0.1	0.1	0.1	0.1	0.1
80	1,216	515	701	274	88	186	942	427	515	0.2	0.2	0.2	0.1	0.1	0.1	0.2	0.2	0.2
81	925	355	570	235	70	165	690	285	405	0.1	0.1	0.2	0.1	0.1	0.1	0.2	0.1	0.2
82	476	160	316	188	44	144	288	116	172	0.1	0.0	0.1	0.1	0.0	0.1	0.1	0.1	0.1
83	428	122	306	163	33	130	265	89	176	0.1	0.0	0.1	0.1	0.0	0.1	0.1	0.0	0.1
84	346	113	233	131	35	96	215	78	137	0.1	0.0	0.1	0.1	0.0	0.1	0.0	0.0	0.1
85	407	151	256	155	41	114	252	110	142	0.1	0.0	0.1	0.1	0.0	0.1	0.1	0.0	0.1
86	308	124	184	97	32	65	211	92	119	0.0	0.0	0.1	0.1	0.0	0.1	0.0	0.0	0.1
87	182	68	114	67	20	47	115	48	67	0.0	0.0	0.0	0.0	0.0	0.0	0.0	0.0	0.0
88	174	68	106	58	16	42	116	52	64	0.0	0.0	0.0	0.0	0.0	0.0	0.0	0.0	0.0
89	170	62	108	50	12	38	120	50	70	0.0	0.0	0.0	0.0	0.0	0.0	0.0	0.0	0.0

	Number									Percent								
	Total			Urban			Rural			Total			Urban			Rural		
Age	Both sexes	Male	Female	Both sexes	Male	Female	Both sexes	Male	Female	Both sexes	Male	Female	Both sexes	Male	Female	Both sexes	Male	Female
Savannah Region																		
90	288	114	174	70	20	50	218	94	124	0.0	0.0	0.1	0.0	0.0	0.0	0.0	0.0	0.1
91	184	73	111	53	12	41	131	61	70	0.0	0.0	0.0	0.0	0.0	0.0	0.0	0.0	0.0
92	65	34	31	21	10	11	44	24	20	0.0	0.0	0.0	0.0	0.0	0.0	0.0	0.0	0.0
93	54	25	29	19	8	11	35	17	18	0.0	0.0	0.0	0.0	0.0	0.0	0.0	0.0	0.0
94	36	20	16	12	7	5	24	13	11	0.0	0.0	0.0	0.0	0.0	0.0	0.0	0.0	0.0
95+	510	202	308	121	42	79	389	160	229	0.1	0.1	0.1	0.1	0.0	0.1	0.1	0.1	0.1

TABLE 5.15: NORTH EAST REGION: POPULATION BY SINGLE AGE, SEX, TYPE OF LOCALITY AND REGION

	Number									Percent								
	Total			Urban			Rural			Total			Urban			Rural		
Age	Both sexes	Male	Female	Both sexes	Male	Female	Both sexes	Male	Female	Both sexes	Male	Female	Both sexes	Male	Female	Both sexes	Male	Female
North East Region																		
All ages	658,946	322,149	336,797	214,946	104,131	110,815	444,000	218,018	225,982	100.0	100.0	100.0	100.0	100.0	100.0	100.0	100.0	100.0
0	21,114	10,509	10,605	6,477	3,232	3,245	14,637	7,277	7,360	3.2	3.3	3.1	3.0	3.1	2.9	3.3	3.3	3.3
1	20,914	10,578	10,336	6,256	3,141	3,115	14,658	7,437	7,221	3.2	3.3	3.1	2.9	3.0	2.8	3.3	3.4	3.2
2	23,097	11,667	11,430	6,778	3,472	3,306	16,319	8,195	8,124	3.5	3.6	3.4	3.2	3.3	3.0	3.7	3.8	3.6
3	24,072	12,147	11,925	7,027	3,545	3,482	17,045	8,602	8,443	3.7	3.8	3.5	3.3	3.4	3.1	3.8	3.9	3.7
4	24,062	12,210	11,852	6,794	3,419	3,375	17,268	8,791	8,477	3.7	3.8	3.5	3.2	3.3	3.0	3.9	4.0	3.8
5	22,037	11,166	10,871	6,432	3,271	3,161	15,605	7,895	7,710	3.3	3.5	3.2	3.0	3.1	2.9	3.5	3.6	3.4
6	21,099	10,715	10,384	6,242	3,163	3,079	14,857	7,552	7,305	3.2	3.3	3.1	2.9	3.0	2.8	3.3	3.5	3.2
7	21,059	10,839	10,220	6,233	3,167	3,066	14,826	7,672	7,154	3.2	3.4	3.0	2.9	3.0	2.8	3.3	3.5	3.2
8	19,291	9,803	9,488	5,678	2,874	2,804	13,613	6,929	6,684	2.9	3.0	2.8	2.6	2.8	2.5	3.1	3.2	3.0
9	18,485	9,560	8,925	5,376	2,709	2,667	13,109	6,851	6,258	2.8	3.0	2.6	2.5	2.6	2.4	3.0	3.1	2.8
10	18,379	9,509	8,870	5,455	2,801	2,654	12,924	6,708	6,216	2.8	3.0	2.6	2.5	2.7	2.4	2.9	3.1	2.8
11	16,551	8,503	8,048	4,915	2,514	2,401	11,636	5,989	5,647	2.5	2.6	2.4	2.3	2.4	2.2	2.6	2.7	2.5
12	16,793	8,820	7,973	5,022	2,609	2,413	11,771	6,211	5,560	2.5	2.7	2.4	2.3	2.5	2.2	2.7	2.8	2.5
13	15,345	7,860	7,485	4,779	2,412	2,367	10,566	5,448	5,118	2.3	2.4	2.2	2.2	2.3	2.1	2.4	2.5	2.3
14	14,150	7,401	6,749	4,518	2,232	2,286	9,632	5,169	4,463	2.1	2.3	2.0	2.1	2.1	2.1	2.2	2.4	2.0
15	15,662	8,305	7,357	5,110	2,624	2,486	10,552	5,681	4,871	2.4	2.6	2.2	2.4	2.5	2.2	2.4	2.6	2.2
16	13,873	7,239	6,634	4,800	2,345	2,455	9,073	4,894	4,179	2.1	2.2	2.0	2.2	2.3	2.2	2.0	2.2	1.8
17	13,299	6,827	6,472	5,008	2,461	2,547	8,291	4,366	3,925	2.0	2.1	1.9	2.3	2.4	2.3	1.9	2.0	1.7
18	14,593	7,173	7,420	5,532	2,656	2,876	9,061	4,517	4,544	2.2	2.2	2.2	2.6	2.6	2.6	2.0	2.1	2.0
19	15,605	7,627	7,978	5,217	2,550	2,667	10,388	5,077	5,311	2.4	2.4	2.4	2.4	2.4	2.4	2.3	2.3	2.4
20	17,538	8,255	9,283	6,057	2,861	3,196	11,481	5,394	6,087	2.7	2.6	2.8	2.8	2.7	2.9	2.6	2.5	2.7
21	16,122	7,738	8,384	5,724	2,717	3,007	10,398	5,021	5,377	2.4	2.4	2.5	2.7	2.6	2.7	2.3	2.3	2.4
22	11,471	5,348	6,123	4,017	1,812	2,205	7,454	3,536	3,918	1.7	1.7	1.8	1.9	1.7	2.0	1.7	1.6	1.7
23	10,433	4,806	5,627	3,703	1,639	2,064	6,730	3,167	3,563	1.6	1.5	1.7	1.7	1.6	1.9	1.5	1.5	1.6
24	9,083	4,113	4,970	3,318	1,418	1,900	5,765	2,695	3,070	1.4	1.3	1.5	1.5	1.4	1.7	1.3	1.2	1.4
25	12,731	5,980	6,751	4,689	2,144	2,545	8,042	3,836	4,206	1.9	1.9	2.0	2.2	2.1	2.3	1.8	1.8	1.9
26	10,641	5,069	5,572	3,824	1,736	2,088	6,817	3,333	3,484	1.6	1.6	1.7	1.8	1.7	1.9	1.5	1.5	1.5
27	9,138	4,468	4,670	3,345	1,586	1,759	5,793	2,882	2,911	1.4	1.4	1.4	1.6	1.5	1.6	1.3	1.3	1.3

	Number									Percent								
	Total			Urban			Rural			Total			Urban			Rural		
Age	Both sexes	Male	Female	Both sexes	Male	Female	Both sexes	Male	Female	Both sexes	Male	Female	Both sexes	Male	Female	Both sexes	Male	Female
North East Region																		
28	9,193	4,363	4,830	3,364	1,531	1,833	5,829	2,832	2,997	1.4	1.4	1.4	1.6	1.5	1.7	1.3	1.3	1.3
29	8,394	3,961	4,433	3,185	1,519	1,666	5,209	2,442	2,767	1.3	1.2	1.3	1.5	1.5	1.5	1.2	1.1	1.2
30	10,926	5,126	5,800	3,850	1,790	2,060	7,076	3,336	3,740	1.7	1.6	1.7	1.8	1.7	1.9	1.6	1.5	1.7
31	10,319	4,889	5,430	3,627	1,680	1,947	6,692	3,209	3,483	1.6	1.5	1.6	1.7	1.6	1.8	1.5	1.5	1.5
32	7,841	3,577	4,264	2,978	1,384	1,594	4,863	2,193	2,670	1.2	1.1	1.3	1.4	1.3	1.4	1.1	1.0	1.2
33	6,708	3,108	3,600	2,415	1,165	1,250	4,293	1,943	2,350	1.0	1.0	1.1	1.1	1.1	1.1	1.0	0.9	1.0
34	6,150	2,820	3,330	2,205	1,069	1,136	3,945	1,751	2,194	0.9	0.9	1.0	1.0	1.0	1.0	0.9	0.8	1.0
35	8,706	4,158	4,548	3,236	1,596	1,640	5,470	2,562	2,908	1.3	1.3	1.4	1.5	1.5	1.5	1.2	1.2	1.3
36	7,144	3,369	3,775	2,561	1,284	1,277	4,583	2,085	2,498	1.1	1.0	1.1	1.2	1.2	1.2	1.0	1.0	1.1
37	5,117	2,399	2,718	1,910	964	946	3,207	1,435	1,772	0.8	0.7	0.8	0.9	0.9	0.9	0.7	0.7	0.8
38	5,673	2,529	3,144	2,001	930	1,071	3,672	1,599	2,073	0.9	0.8	0.9	0.9	0.9	1.0	0.8	0.7	0.9
39	4,900	2,273	2,627	1,711	866	845	3,189	1,407	1,782	0.7	0.7	0.8	0.8	0.8	0.8	0.7	0.6	0.8
40	7,577	3,419	4,158	2,588	1,182	1,406	4,989	2,237	2,752	1.1	1.1	1.2	1.2	1.1	1.3	1.1	1.0	1.2
41	6,995	3,265	3,730	2,310	1,175	1,135	4,685	2,090	2,595	1.1	1.0	1.1	1.1	1.1	1.0	1.1	1.0	1.1
42	4,515	1,976	2,539	1,637	768	869	2,878	1,208	1,670	0.7	0.6	0.8	0.8	0.7	0.8	0.6	0.6	0.7
43	4,051	1,839	2,212	1,469	708	761	2,582	1,131	1,451	0.6	0.6	0.7	0.7	0.7	0.7	0.6	0.5	0.6
44	3,053	1,445	1,608	1,054	527	527	1,999	918	1,081	0.5	0.4	0.5	0.5	0.5	0.5	0.5	0.4	0.5
45	5,195	2,543	2,652	1,935	985	950	3,260	1,558	1,702	0.8	0.8	0.8	0.9	0.9	0.9	0.7	0.7	0.8
46	4,340	2,102	2,238	1,457	728	729	2,883	1,374	1,509	0.7	0.7	0.7	0.7	0.7	0.7	0.6	0.6	0.7
47	2,662	1,264	1,398	893	424	469	1,769	840	929	0.4	0.4	0.4	0.4	0.4	0.4	0.4	0.4	0.4
48	3,017	1,358	1,659	1,016	465	551	2,001	893	1,108	0.5	0.4	0.5	0.5	0.4	0.5	0.5	0.4	0.5
49	2,685	1,288	1,397	955	471	484	1,730	817	913	0.4	0.4	0.4	0.4	0.5	0.4	0.4	0.4	0.4
50	4,537	2,087	2,450	1,528	701	827	3,009	1,386	1,623	0.7	0.6	0.7	0.7	0.7	0.7	0.7	0.6	0.7
51	4,136	1,958	2,178	1,282	620	662	2,854	1,338	1,516	0.6	0.6	0.6	0.6	0.6	0.6	0.6	0.6	0.7
52	2,218	999	1,219	766	360	406	1,452	639	813	0.3	0.3	0.4	0.4	0.3	0.4	0.3	0.3	0.4
53	2,163	1,017	1,146	746	337	409	1,417	680	737	0.3	0.3	0.3	0.3	0.3	0.4	0.3	0.3	0.3
54	1,609	773	836	588	281	307	1,021	492	529	0.2	0.2	0.2	0.3	0.3	0.3	0.2	0.2	0.2
55	2,198	986	1,212	768	347	421	1,430	639	791	0.3	0.3	0.4	0.4	0.3	0.4	0.3	0.3	0.4
56	2,388	1,137	1,251	783	356	427	1,605	781	824	0.4	0.4	0.4	0.4	0.3	0.4	0.4	0.4	0.4
57	1,455	697	758	489	244	245	966	453	513	0.2	0.2	0.2	0.2	0.2	0.2	0.2	0.2	0.2
58	1,731	753	978	545	233	312	1,186	520	666	0.3	0.2	0.3	0.3	0.2	0.3	0.3	0.2	0.3

	Number									Percent								
	Total			Urban			Rural			Total			Urban			Rural		
Age	Both sexes	Male	Female	Both sexes	Male	Female	Both sexes	Male	Female	Both sexes	Male	Female	Both sexes	Male	Female	Both sexes	Male	Female
North East Region																		
59	1,322	572	750	420	187	233	902	385	517	0.2	0.2	0.2	0.2	0.2	0.2	0.2	0.2	0.2
60	2,730	1,187	1,543	830	337	493	1,900	850	1,050	0.4	0.4	0.5	0.4	0.3	0.4	0.4	0.4	0.5
61	2,656	1,185	1,471	804	359	445	1,852	826	1,026	0.4	0.4	0.4	0.4	0.3	0.4	0.4	0.4	0.5
62	1,277	588	689	444	194	250	833	394	439	0.2	0.2	0.2	0.2	0.2	0.2	0.2	0.2	0.2
63	1,475	727	748	520	237	283	955	490	465	0.2	0.2	0.2	0.2	0.2	0.3	0.2	0.2	0.2
64	1,433	684	749	511	250	261	922	434	488	0.2	0.2	0.2	0.2	0.2	0.2	0.2	0.2	0.2
65	1,676	764	912	557	233	324	1,119	531	588	0.3	0.2	0.3	0.3	0.2	0.3	0.3	0.2	0.3
66	1,215	559	656	374	171	203	841	388	453	0.2	0.2	0.2	0.2	0.2	0.2	0.2	0.2	0.2
67	857	412	445	318	165	153	539	247	292	0.1	0.1	0.1	0.1	0.2	0.1	0.1	0.1	0.1
68	1,013	450	563	295	131	164	718	319	399	0.2	0.1	0.2	0.1	0.1	0.1	0.2	0.1	0.2
69	907	392	515	290	122	168	617	270	347	0.1	0.1	0.2	0.1	0.1	0.2	0.1	0.1	0.2
70	1,812	771	1,041	585	245	340	1,227	526	701	0.3	0.2	0.3	0.3	0.2	0.3	0.3	0.2	0.3
71	1,762	767	995	532	224	308	1,230	543	687	0.3	0.2	0.3	0.2	0.2	0.3	0.3	0.2	0.3
72	878	338	540	261	104	157	617	234	383	0.1	0.1	0.2	0.1	0.1	0.1	0.1	0.1	0.2
73	911	370	541	287	120	167	624	250	374	0.1	0.1	0.2	0.1	0.1	0.2	0.1	0.1	0.2
74	833	294	539	255	80	175	578	214	364	0.1	0.1	0.2	0.1	0.1	0.2	0.1	0.1	0.2
75	1,420	566	854	457	180	277	963	386	577	0.2	0.2	0.3	0.2	0.2	0.2	0.2	0.2	0.3
76	1,259	463	796	375	128	247	884	335	549	0.2	0.1	0.2	0.2	0.1	0.2	0.2	0.2	0.2
77	633	233	400	187	63	124	446	170	276	0.1	0.1	0.1	0.1	0.1	0.1	0.1	0.1	0.1
78	825	311	514	210	77	133	615	234	381	0.1	0.1	0.2	0.1	0.1	0.1	0.1	0.1	0.2
79	698	247	451	224	62	162	474	185	289	0.1	0.1	0.1	0.1	0.1	0.1	0.1	0.1	0.1
80	1,123	432	691	322	126	196	801	306	495	0.2	0.1	0.2	0.1	0.1	0.2	0.2	0.1	0.2
81	1,187	421	766	299	92	207	888	329	559	0.2	0.1	0.2	0.1	0.1	0.2	0.2	0.2	0.2
82	581	186	395	197	65	132	384	121	263	0.1	0.1	0.1	0.1	0.1	0.1	0.1	0.1	0.1
83	524	180	344	183	55	128	341	125	216	0.1	0.1	0.1	0.1	0.1	0.1	0.1	0.1	0.1
84	441	122	319	130	24	106	311	98	213	0.1	0.0	0.1	0.1	0.0	0.1	0.1	0.0	0.1
85	637	213	424	215	70	145	422	143	279	0.1	0.1	0.1	0.1	0.1	0.1	0.1	0.1	0.1
86	568	194	374	151	37	114	417	157	260	0.1	0.1	0.1	0.1	0.0	0.1	0.1	0.1	0.1
87	290	101	189	74	27	47	216	74	142	0.0	0.0	0.1	0.0	0.0	0.0	0.0	0.0	0.1
88	273	103	170	72	25	47	201	78	123	0.0	0.0	0.1	0.0	0.0	0.0	0.0	0.0	0.1
89	227	85	142	60	22	38	167	63	104	0.0	0.0	0.0	0.0	0.0	0.0	0.0	0.0	0.0

	Number									Percent								
	Total			Urban			Rural			Total			Urban			Rural		
Age	Both sexes	Male	Female	Both sexes	Male	Female	Both sexes	Male	Female	Both sexes	Male	Female	Both sexes	Male	Female	Both sexes	Male	Female
North East Region																		
90	346	135	211	92	32	60	254	103	151	0.1	0.0	0.1	0.0	0.0	0.1	0.1	0.0	0.1
91	297	103	194	64	21	43	233	82	151	0.0	0.0	0.1	0.0	0.0	0.0	0.1	0.0	0.1
92	79	29	50	21	6	15	58	23	35	0.0	0.0	0.0	0.0	0.0	0.0	0.0	0.0	0.0
93	51	20	31	11	2	9	40	18	22	0.0	0.0	0.0	0.0	0.0	0.0	0.0	0.0	0.0
94	43	19	24	10	3	7	33	16	17	0.0	0.0	0.0	0.0	0.0	0.0	0.0	0.0	0.0
95+	454	213	241	131	55	76	323	158	165	0.1	0.1	0.1	0.1	0.1	0.1	0.1	0.1	0.1

TABLE 5.16: UPPER EAST REGION: POPULATION BY SINGLE AGE, SEX, TYPE OF LOCALITY AND REGION

	Number									Percent								
	Total			Urban			Rural			Total			Urban			Rural		
Age	Both sexes	Male	Female	Both sexes	Male	Female	Both sexes	Male	Female	Both sexes	Male	Female	Both sexes	Male	Female	Both sexes	Male	Female
Upper East Region																		
All ages	1,301,226	631,263	669,963	330,258	159,143	171,115	970,968	472,120	498,848	100.0	100.0	100.0	100.0	100.0	100.0	100.0	100.0	100.0
0	32,023	16,166	15,857	8,450	4,230	4,220	23,573	11,936	11,637	2.5	2.6	2.4	2.6	2.7	2.5	2.4	2.5	2.3
1	31,912	16,215	15,697	8,285	4,268	4,017	23,627	11,947	11,680	2.5	2.6	2.3	2.5	2.7	2.3	2.4	2.5	2.3
2	33,594	17,038	16,556	8,193	4,161	4,032	25,401	12,877	12,524	2.6	2.7	2.5	2.5	2.6	2.4	2.6	2.7	2.5
3	34,836	17,708	17,128	8,620	4,396	4,224	26,216	13,312	12,904	2.7	2.8	2.6	2.6	2.8	2.5	2.7	2.8	2.6
4	34,642	17,487	17,155	8,321	4,149	4,172	26,321	13,338	12,983	2.7	2.8	2.6	2.5	2.6	2.4	2.7	2.8	2.6
5	33,991	17,402	16,589	8,200	4,245	3,955	25,791	13,157	12,634	2.6	2.8	2.5	2.5	2.7	2.3	2.7	2.8	2.5
6	33,896	17,299	16,597	8,209	4,213	3,996	25,687	13,086	12,601	2.6	2.7	2.5	2.5	2.6	2.3	2.6	2.8	2.5
7	33,506	17,171	16,335	7,868	3,995	3,873	25,638	13,176	12,462	2.6	2.7	2.4	2.4	2.5	2.3	2.6	2.8	2.5
8	33,022	16,886	16,136	7,663	3,828	3,835	25,359	13,058	12,301	2.5	2.7	2.4	2.3	2.4	2.2	2.6	2.8	2.5
9	32,828	16,805	16,023	7,329	3,599	3,730	25,499	13,206	12,293	2.5	2.7	2.4	2.2	2.3	2.2	2.6	2.8	2.5
10	33,460	17,354	16,106	7,426	3,784	3,642	26,034	13,570	12,464	2.6	2.7	2.4	2.2	2.4	2.1	2.7	2.9	2.5
11	30,507	15,762	14,745	6,781	3,338	3,443	23,726	12,424	11,302	2.3	2.5	2.2	2.1	2.1	2.0	2.4	2.6	2.3
12	31,805	16,692	15,113	7,186	3,629	3,557	24,619	13,063	11,556	2.4	2.6	2.3	2.2	2.3	2.1	2.5	2.8	2.3
13	30,320	15,929	14,391	6,785	3,368	3,417	23,535	12,561	10,974	2.3	2.5	2.1	2.1	2.1	2.0	2.4	2.7	2.2
14	28,954	15,018	13,936	6,426	3,162	3,264	22,528	11,856	10,672	2.2	2.4	2.1	1.9	2.0	1.9	2.3	2.5	2.1
15	30,880	16,018	14,862	6,993	3,437	3,556	23,887	12,581	11,306	2.4	2.5	2.2	2.1	2.2	2.1	2.5	2.7	2.3
16	29,271	14,920	14,351	7,110	3,291	3,819	22,161	11,629	10,532	2.2	2.4	2.1	2.2	2.1	2.2	2.3	2.5	2.1
17	28,967	14,531	14,436	7,800	3,610	4,190	21,167	10,921	10,246	2.2	2.3	2.2	2.4	2.3	2.4	2.2	2.3	2.1
18	30,562	14,994	15,568	8,734	4,089	4,645	21,828	10,905	10,923	2.3	2.4	2.3	2.6	2.6	2.7	2.2	2.3	2.2
19	29,379	14,516	14,863	7,742	3,754	3,988	21,637	10,762	10,875	2.3	2.3	2.2	2.3	2.4	2.3	2.2	2.3	2.2
20	31,475	15,838	15,637	8,506	4,265	4,241	22,969	11,573	11,396	2.4	2.5	2.3	2.6	2.7	2.5	2.4	2.5	2.3
21	29,431	14,712	14,719	7,967	3,909	4,058	21,464	10,803	10,661	2.3	2.3	2.2	2.4	2.5	2.4	2.2	2.3	2.1
22	22,154	10,519	11,635	5,669	2,608	3,061	16,485	7,911	8,574	1.7	1.7	1.7	1.7	1.6	1.8	1.7	1.7	1.7
23	20,487	9,811	10,676	5,249	2,395	2,854	15,238	7,416	7,822	1.6	1.6	1.6	1.6	1.5	1.7	1.6	1.6	1.6
24	18,450	8,845	9,605	5,065	2,316	2,749	13,385	6,529	6,856	1.4	1.4	1.4	1.5	1.5	1.6	1.4	1.4	1.4
25	23,447	11,290	12,157	6,414	2,856	3,558	17,033	8,434	8,599	1.8	1.8	1.8	1.9	1.8	2.1	1.8	1.8	1.7
26	20,344	9,834	10,510	5,859	2,667	3,192	14,485	7,167	7,318	1.6	1.6	1.6	1.8	1.7	1.9	1.5	1.5	1.5
27	18,912	9,217	9,695	5,476	2,466	3,010	13,436	6,751	6,685	1.5	1.5	1.4	1.7	1.5	1.8	1.4	1.4	1.3

	Number									Percent								
	Total			Urban			Rural			Total			Urban			Rural		
Age	Both sexes	Male	Female	Both sexes	Male	Female	Both sexes	Male	Female	Both sexes	Male	Female	Both sexes	Male	Female	Both sexes	Male	Female
Upper East Region																		
28	19,910	9,621	10,289	5,978	2,746	3,232	13,932	6,875	7,057	1.5	1.5	1.5	1.8	1.7	1.9	1.4	1.5	1.4
29	17,585	8,626	8,959	5,389	2,514	2,875	12,196	6,112	6,084	1.4	1.4	1.3	1.6	1.6	1.7	1.3	1.3	1.2
30	20,715	10,227	10,488	6,083	2,832	3,251	14,632	7,395	7,237	1.6	1.6	1.6	1.8	1.8	1.9	1.5	1.6	1.5
31	19,614	9,904	9,710	6,094	2,964	3,130	13,520	6,940	6,580	1.5	1.6	1.4	1.8	1.9	1.8	1.4	1.5	1.3
32	17,589	8,779	8,810	5,617	2,722	2,895	11,972	6,057	5,915	1.4	1.4	1.3	1.7	1.7	1.7	1.2	1.3	1.2
33	14,742	7,319	7,423	4,708	2,330	2,378	10,034	4,989	5,045	1.1	1.2	1.1	1.4	1.5	1.4	1.0	1.1	1.0
34	13,744	6,846	6,898	4,479	2,188	2,291	9,265	4,658	4,607	1.1	1.1	1.0	1.4	1.4	1.3	1.0	1.0	0.9
35	18,657	9,292	9,365	5,891	2,907	2,984	12,766	6,385	6,381	1.4	1.5	1.4	1.8	1.8	1.7	1.3	1.4	1.3
36	15,365	7,693	7,672	4,654	2,370	2,284	10,711	5,323	5,388	1.2	1.2	1.1	1.4	1.5	1.3	1.1	1.1	1.1
37	12,175	5,961	6,214	3,706	1,833	1,873	8,469	4,128	4,341	0.9	0.9	0.9	1.1	1.2	1.1	0.9	0.9	0.9
38	12,711	6,129	6,582	3,776	1,863	1,913	8,935	4,266	4,669	1.0	1.0	1.0	1.1	1.2	1.1	0.9	0.9	0.9
39	11,451	5,491	5,960	3,340	1,705	1,635	8,111	3,786	4,325	0.9	0.9	0.9	1.0	1.1	1.0	0.8	0.8	0.9
40	15,883	7,389	8,494	4,347	2,179	2,168	11,536	5,210	6,326	1.2	1.2	1.3	1.3	1.4	1.3	1.2	1.1	1.3
41	14,836	6,933	7,903	3,992	2,024	1,968	10,844	4,909	5,935	1.1	1.1	1.2	1.2	1.3	1.2	1.1	1.0	1.2
42	11,460	5,340	6,120	3,344	1,686	1,658	8,116	3,654	4,462	0.9	0.8	0.9	1.0	1.1	1.0	0.8	0.8	0.9
43	10,023	4,553	5,470	2,722	1,314	1,408	7,301	3,239	4,062	0.8	0.7	0.8	0.8	0.8	0.8	0.8	0.7	0.8
44	7,785	3,607	4,178	2,263	1,134	1,129	5,522	2,473	3,049	0.6	0.6	0.6	0.7	0.7	0.7	0.6	0.5	0.6
45	13,069	6,130	6,939	3,779	1,872	1,907	9,290	4,258	5,032	1.0	1.0	1.0	1.1	1.2	1.1	1.0	0.9	1.0
46	10,529	5,031	5,498	2,766	1,474	1,292	7,763	3,557	4,206	0.8	0.8	0.8	0.8	0.9	0.8	0.8	0.8	0.8
47	7,523	3,499	4,024	2,112	1,075	1,037	5,411	2,424	2,987	0.6	0.6	0.6	0.6	0.7	0.6	0.6	0.5	0.6
48	8,319	3,583	4,736	2,211	1,058	1,153	6,108	2,525	3,583	0.6	0.6	0.7	0.7	0.7	0.7	0.6	0.5	0.7
49	7,706	3,494	4,212	1,988	1,000	988	5,718	2,494	3,224	0.6	0.6	0.6	0.6	0.6	0.6	0.6	0.5	0.6
50	11,528	4,958	6,570	2,891	1,347	1,544	8,637	3,611	5,026	0.9	0.8	1.0	0.9	0.8	0.9	0.9	0.8	1.0
51	10,277	4,312	5,965	2,372	1,087	1,285	7,905	3,225	4,680	0.8	0.7	0.9	0.7	0.7	0.8	0.8	0.7	0.9
52	6,744	2,805	3,939	1,727	821	906	5,017	1,984	3,033	0.5	0.4	0.6	0.5	0.5	0.5	0.5	0.4	0.6
53	6,227	2,664	3,563	1,469	688	781	4,758	1,976	2,782	0.5	0.4	0.5	0.4	0.4	0.5	0.5	0.4	0.6
54	5,308	2,361	2,947	1,302	615	687	4,006	1,746	2,260	0.4	0.4	0.4	0.4	0.4	0.4	0.4	0.4	0.5
55	6,839	2,908	3,931	1,730	815	915	5,109	2,093	3,016	0.5	0.5	0.6	0.5	0.5	0.5	0.5	0.4	0.6
56	6,894	2,935	3,959	1,557	745	812	5,337	2,190	3,147	0.5	0.5	0.6	0.5	0.5	0.5	0.5	0.5	0.6
57	4,694	2,001	2,693	1,144	498	646	3,550	1,503	2,047	0.4	0.3	0.4	0.3	0.3	0.4	0.4	0.3	0.4
58	4,925	2,104	2,821	1,197	558	639	3,728	1,546	2,182	0.4	0.3	0.4	0.4	0.4	0.4	0.4	0.3	0.4

	Number									Percent								
	Total			Urban			Rural			Total			Urban			Rural		
Age	Both sexes	Male	Female	Both sexes	Male	Female	Both sexes	Male	Female	Both sexes	Male	Female	Both sexes	Male	Female	Both sexes	Male	Female
Upper East Region																		
59	4,556	1,902	2,654	1,026	481	545	3,530	1,421	2,109	0.4	0.3	0.4	0.3	0.3	0.3	0.4	0.3	0.4
60	7,609	3,021	4,588	1,728	725	1,003	5,881	2,296	3,585	0.6	0.5	0.7	0.5	0.5	0.6	0.6	0.5	0.7
61	7,044	2,825	4,219	1,430	607	823	5,614	2,218	3,396	0.5	0.4	0.6	0.4	0.4	0.5	0.6	0.5	0.7
62	4,060	1,618	2,442	927	371	556	3,133	1,247	1,886	0.3	0.3	0.4	0.3	0.2	0.3	0.3	0.3	0.4
63	4,292	1,878	2,414	1,043	480	563	3,249	1,398	1,851	0.3	0.3	0.4	0.3	0.3	0.3	0.3	0.3	0.4
64	4,213	1,917	2,296	1,051	508	543	3,162	1,409	1,753	0.3	0.3	0.3	0.3	0.3	0.3	0.3	0.3	0.4
65	5,215	2,143	3,072	1,175	491	684	4,040	1,652	2,388	0.4	0.3	0.5	0.4	0.3	0.4	0.4	0.3	0.5
66	3,628	1,618	2,010	683	325	358	2,945	1,293	1,652	0.3	0.3	0.3	0.2	0.2	0.2	0.3	0.3	0.3
67	2,772	1,249	1,523	613	266	347	2,159	983	1,176	0.2	0.2	0.2	0.2	0.2	0.2	0.2	0.2	0.2
68	3,148	1,351	1,797	713	300	413	2,435	1,051	1,384	0.2	0.2	0.3	0.2	0.2	0.2	0.3	0.2	0.3
69	3,073	1,275	1,798	560	261	299	2,513	1,014	1,499	0.2	0.2	0.3	0.2	0.2	0.2	0.3	0.2	0.3
70	5,483	2,081	3,402	1,043	394	649	4,440	1,687	2,753	0.4	0.3	0.5	0.3	0.2	0.4	0.5	0.4	0.6
71	4,929	1,882	3,047	809	318	491	4,120	1,564	2,556	0.4	0.3	0.5	0.2	0.2	0.3	0.4	0.3	0.5
72	2,697	1,059	1,638	516	225	291	2,181	834	1,347	0.2	0.2	0.2	0.2	0.1	0.2	0.2	0.2	0.3
73	2,650	1,040	1,610	462	180	282	2,188	860	1,328	0.2	0.2	0.2	0.1	0.1	0.2	0.2	0.2	0.3
74	2,448	914	1,534	393	150	243	2,055	764	1,291	0.2	0.1	0.2	0.1	0.1	0.1	0.2	0.2	0.3
75	4,300	1,516	2,784	775	264	511	3,525	1,252	2,273	0.3	0.2	0.4	0.2	0.2	0.3	0.4	0.3	0.5
76	4,150	1,478	2,672	647	213	434	3,503	1,265	2,238	0.3	0.2	0.4	0.2	0.1	0.3	0.4	0.3	0.4
77	2,119	695	1,424	322	104	218	1,797	591	1,206	0.2	0.1	0.2	0.1	0.1	0.1	0.2	0.1	0.2
78	2,612	876	1,736	405	129	276	2,207	747	1,460	0.2	0.1	0.3	0.1	0.1	0.2	0.2	0.2	0.3
79	2,621	882	1,739	383	124	259	2,238	758	1,480	0.2	0.1	0.3	0.1	0.1	0.2	0.2	0.2	0.3
80	4,132	1,277	2,855	649	196	453	3,483	1,081	2,402	0.3	0.2	0.4	0.2	0.1	0.3	0.4	0.2	0.5
81	4,122	1,300	2,822	543	164	379	3,579	1,136	2,443	0.3	0.2	0.4	0.2	0.1	0.2	0.4	0.2	0.5
82	2,270	689	1,581	307	75	232	1,963	614	1,349	0.2	0.1	0.2	0.1	0.0	0.1	0.2	0.1	0.3
83	2,459	681	1,778	382	86	296	2,077	595	1,482	0.2	0.1	0.3	0.1	0.1	0.2	0.2	0.1	0.3
84	2,391	594	1,797	362	63	299	2,029	531	1,498	0.2	0.1	0.3	0.1	0.0	0.2	0.2	0.1	0.3
85	3,040	882	2,158	549	116	433	2,491	766	1,725	0.2	0.1	0.3	0.2	0.1	0.3	0.3	0.2	0.3
86	2,498	746	1,752	425	93	332	2,073	653	1,420	0.2	0.1	0.3	0.1	0.1	0.2	0.2	0.1	0.3
87	1,361	428	933	225	56	169	1,136	372	764	0.1	0.1	0.1	0.1	0.0	0.1	0.1	0.1	0.2
88	1,095	381	714	191	64	127	904	317	587	0.1	0.1	0.1	0.1	0.0	0.1	0.1	0.1	0.1
89	1,131	395	736	174	47	127	957	348	609	0.1	0.1	0.1	0.1	0.0	0.1	0.1	0.1	0.1

	Number									Percent								
	Total			Urban			Rural			Total			Urban			Rural		
Age	Both sexes	Male	Female	Both sexes	Male	Female	Both sexes	Male	Female	Both sexes	Male	Female	Both sexes	Male	Female	Both sexes	Male	Female
Upper East Region																		
90	1,501	601	900	258	81	177	1,243	520	723	0.1	0.1	0.1	0.1	0.1	0.1	0.1	0.1	0.1
91	1,244	484	760	172	52	120	1,072	432	640	0.1	0.1	0.1	0.1	0.0	0.1	0.1	0.1	0.1
92	287	115	172	54	17	37	233	98	135	0.0	0.0	0.0	0.0	0.0	0.0	0.0	0.0	0.0
93	214	108	106	35	16	19	179	92	87	0.0	0.0	0.0	0.0	0.0	0.0	0.0	0.0	0.0
94	156	71	85	36	10	26	120	61	59	0.0	0.0	0.0	0.0	0.0	0.0	0.0	0.0	0.0
95+	1,824	819	1,005	238	99	139	1,586	720	866	0.1	0.1	0.2	0.1	0.1	0.1	0.2	0.2	0.2

TABLE 5.17: UPPER WEST REGION: POPULATION BY SINGLE AGE, SEX, TYPE OF LOCALITY AND REGION

	Number									Percent								
	Total			Urban			Rural			Total			Urban			Rural		
Age	Both sexes	Male	Female	Both sexes	Male	Female	Both sexes	Male	Female	Both sexes	Male	Female	Both sexes	Male	Female	Both sexes	Male	Female
Upper West Region																		
All ages	901,502	440,317	461,185	238,284	115,301	122,983	663,218	325,016	338,202	100.0	100.0	100.0	100.0	100.0	100.0	100.0	100.0	100.0
0	23,758	11,934	11,824	6,118	3,086	3,032	17,640	8,848	8,792	2.6	2.7	2.6	2.6	2.7	2.5	2.7	2.7	2.6
1	23,224	11,694	11,530	5,952	2,951	3,001	17,272	8,743	8,529	2.6	2.7	2.5	2.5	2.6	2.4	2.6	2.7	2.5
2	23,970	12,153	11,817	5,930	2,994	2,936	18,040	9,159	8,881	2.7	2.8	2.6	2.5	2.6	2.4	2.7	2.8	2.6
3	24,698	12,511	12,187	5,998	3,051	2,947	18,700	9,460	9,240	2.7	2.8	2.6	2.5	2.6	2.4	2.8	2.9	2.7
4	25,320	12,901	12,419	5,779	2,918	2,861	19,541	9,983	9,558	2.8	2.9	2.7	2.4	2.5	2.3	2.9	3.1	2.8
5	24,117	12,242	11,875	5,611	2,847	2,764	18,506	9,395	9,111	2.7	2.8	2.6	2.4	2.5	2.2	2.8	2.9	2.7
6	23,358	11,975	11,383	5,347	2,757	2,590	18,011	9,218	8,793	2.6	2.7	2.5	2.2	2.4	2.1	2.7	2.8	2.6
7	23,687	11,956	11,731	5,324	2,631	2,693	18,363	9,325	9,038	2.6	2.7	2.5	2.2	2.3	2.2	2.8	2.9	2.7
8	23,078	11,779	11,299	5,057	2,524	2,533	18,021	9,255	8,766	2.6	2.7	2.4	2.1	2.2	2.1	2.7	2.8	2.6
9	21,830	11,339	10,491	4,659	2,354	2,305	17,171	8,985	8,186	2.4	2.6	2.3	2.0	2.0	1.9	2.6	2.8	2.4
10	22,816	11,835	10,981	4,804	2,404	2,400	18,012	9,431	8,581	2.5	2.7	2.4	2.0	2.1	2.0	2.7	2.9	2.5
11	20,830	10,655	10,175	4,577	2,191	2,386	16,253	8,464	7,789	2.3	2.4	2.2	1.9	1.9	1.9	2.5	2.6	2.3
12	21,490	11,098	10,392	4,586	2,255	2,331	16,904	8,843	8,061	2.4	2.5	2.3	1.9	2.0	1.9	2.5	2.7	2.4
13	20,253	10,476	9,777	4,441	2,129	2,312	15,812	8,347	7,465	2.2	2.4	2.1	1.9	1.8	1.9	2.4	2.6	2.2
14	19,320	10,054	9,266	4,354	2,040	2,314	14,966	8,014	6,952	2.1	2.3	2.0	1.8	1.8	1.9	2.3	2.5	2.1
15	20,594	10,769	9,825	4,882	2,289	2,593	15,712	8,480	7,232	2.3	2.4	2.1	2.0	2.0	2.1	2.4	2.6	2.1
16	19,676	9,920	9,756	5,373	2,393	2,980	14,303	7,527	6,776	2.2	2.3	2.1	2.3	2.1	2.4	2.2	2.3	2.0
17	19,487	9,830	9,657	5,929	2,647	3,282	13,558	7,183	6,375	2.2	2.2	2.1	2.5	2.3	2.7	2.0	2.2	1.9
18	20,711	10,284	10,427	6,421	3,010	3,411	14,290	7,274	7,016	2.3	2.3	2.3	2.7	2.6	2.8	2.2	2.2	2.1
19	21,437	10,638	10,799	6,192	2,946	3,246	15,245	7,692	7,553	2.4	2.4	2.3	2.6	2.6	2.6	2.3	2.4	2.2
20	22,646	11,321	11,325	6,958	3,444	3,514	15,688	7,877	7,811	2.5	2.6	2.5	2.9	3.0	2.9	2.4	2.4	2.3
21	23,364	11,826	11,538	7,592	3,879	3,713	15,772	7,947	7,825	2.6	2.7	2.5	3.2	3.4	3.0	2.4	2.4	2.3
22	16,448	7,962	8,486	5,042	2,240	2,802	11,406	5,722	5,684	1.8	1.8	1.8	2.1	1.9	2.3	1.7	1.8	1.7
23	15,745	7,608	8,137	5,033	2,247	2,786	10,712	5,361	5,351	1.7	1.7	1.8	2.1	1.9	2.3	1.6	1.6	1.6
24	13,400	6,480	6,920	4,555	2,015	2,540	8,845	4,465	4,380	1.5	1.5	1.5	1.9	1.7	2.1	1.3	1.4	1.3
25	17,173	8,500	8,673	5,395	2,467	2,928	11,778	6,033	5,745	1.9	1.9	1.9	2.3	2.1	2.4	1.8	1.9	1.7
26	15,147	7,505	7,642	5,040	2,350	2,690	10,107	5,155	4,952	1.7	1.7	1.7	2.1	2.0	2.2	1.5	1.6	1.5
27	13,549	6,713	6,836	4,485	2,072	2,413	9,064	4,641	4,423	1.5	1.5	1.5	1.9	1.8	2.0	1.4	1.4	1.3

	Number									Percent								
	Total			Urban			Rural			Total			Urban			Rural		
Age	Both sexes	Male	Female	Both sexes	Male	Female	Both sexes	Male	Female	Both sexes	Male	Female	Both sexes	Male	Female	Both sexes	Male	Female
Upper West Region																		
28	14,003	6,967	7,036	4,771	2,236	2,535	9,232	4,731	4,501	1.6	1.6	1.5	2.0	1.9	2.1	1.4	1.5	1.3
29	12,487	6,274	6,213	4,170	1,959	2,211	8,317	4,315	4,002	1.4	1.4	1.3	1.8	1.7	1.8	1.3	1.3	1.2
30	14,410	7,245	7,165	4,463	2,147	2,316	9,947	5,098	4,849	1.6	1.6	1.6	1.9	1.9	1.9	1.5	1.6	1.4
31	14,348	7,343	7,005	4,647	2,355	2,292	9,701	4,988	4,713	1.6	1.7	1.5	2.0	2.0	1.9	1.5	1.5	1.4
32	11,910	5,944	5,966	4,057	2,068	1,989	7,853	3,876	3,977	1.3	1.3	1.3	1.7	1.8	1.6	1.2	1.2	1.2
33	10,088	5,006	5,082	3,309	1,681	1,628	6,779	3,325	3,454	1.1	1.1	1.1	1.4	1.5	1.3	1.0	1.0	1.0
34	9,313	4,549	4,764	3,157	1,570	1,587	6,156	2,979	3,177	1.0	1.0	1.0	1.3	1.4	1.3	0.9	0.9	0.9
35	12,457	6,195	6,262	3,971	2,072	1,899	8,486	4,123	4,363	1.4	1.4	1.4	1.7	1.8	1.5	1.3	1.3	1.3
36	10,941	5,409	5,532	3,338	1,716	1,622	7,603	3,693	3,910	1.2	1.2	1.2	1.4	1.5	1.3	1.1	1.1	1.2
37	8,273	3,943	4,330	2,661	1,362	1,299	5,612	2,581	3,031	0.9	0.9	0.9	1.1	1.2	1.1	0.8	0.8	0.9
38	9,188	4,352	4,836	2,932	1,446	1,486	6,256	2,906	3,350	1.0	1.0	1.0	1.2	1.3	1.2	0.9	0.9	1.0
39	7,998	3,815	4,183	2,456	1,320	1,136	5,542	2,495	3,047	0.9	0.9	0.9	1.0	1.1	0.9	0.8	0.8	0.9
40	10,669	4,876	5,793	2,962	1,513	1,449	7,707	3,363	4,344	1.2	1.1	1.3	1.2	1.3	1.2	1.2	1.0	1.3
41	10,739	5,029	5,710	2,822	1,484	1,338	7,917	3,545	4,372	1.2	1.1	1.2	1.2	1.3	1.1	1.2	1.1	1.3
42	7,726	3,571	4,155	2,301	1,214	1,087	5,425	2,357	3,068	0.9	0.8	0.9	1.0	1.1	0.9	0.8	0.7	0.9
43	6,698	3,128	3,570	1,845	976	869	4,853	2,152	2,701	0.7	0.7	0.8	0.8	0.8	0.7	0.7	0.7	0.8
44	5,451	2,471	2,980	1,593	810	783	3,858	1,661	2,197	0.6	0.6	0.6	0.7	0.7	0.6	0.6	0.5	0.6
45	8,238	3,996	4,242	2,358	1,288	1,070	5,880	2,708	3,172	0.9	0.9	0.9	1.0	1.1	0.9	0.9	0.8	0.9
46	7,287	3,529	3,758	1,921	1,035	886	5,366	2,494	2,872	0.8	0.8	0.8	0.8	0.9	0.7	0.8	0.8	0.8
47	5,071	2,384	2,687	1,481	763	718	3,590	1,621	1,969	0.6	0.5	0.6	0.6	0.7	0.6	0.5	0.5	0.6
48	5,537	2,469	3,068	1,426	726	700	4,111	1,743	2,368	0.6	0.6	0.7	0.6	0.6	0.6	0.6	0.5	0.7
49	5,287	2,414	2,873	1,300	658	642	3,987	1,756	2,231	0.6	0.5	0.6	0.5	0.6	0.5	0.6	0.5	0.7
50	7,232	3,053	4,179	1,683	790	893	5,549	2,263	3,286	0.8	0.7	0.9	0.7	0.7	0.7	0.8	0.7	1.0
51	6,994	3,056	3,938	1,498	735	763	5,496	2,321	3,175	0.8	0.7	0.9	0.6	0.6	0.6	0.8	0.7	0.9
52	4,460	1,864	2,596	1,174	558	616	3,286	1,306	1,980	0.5	0.4	0.6	0.5	0.5	0.5	0.5	0.4	0.6
53	4,052	1,765	2,287	931	456	475	3,121	1,309	1,812	0.4	0.4	0.5	0.4	0.4	0.4	0.5	0.4	0.5
54	3,424	1,512	1,912	832	365	467	2,592	1,147	1,445	0.4	0.3	0.4	0.3	0.3	0.4	0.4	0.4	0.4
55	4,569	1,920	2,649	1,096	472	624	3,473	1,448	2,025	0.5	0.4	0.6	0.5	0.4	0.5	0.5	0.4	0.6
56	4,818	2,102	2,716	1,083	508	575	3,735	1,594	2,141	0.5	0.5	0.6	0.5	0.4	0.5	0.6	0.5	0.6
57	3,216	1,415	1,801	734	331	403	2,482	1,084	1,398	0.4	0.3	0.4	0.3	0.3	0.3	0.4	0.3	0.4
58	3,360	1,444	1,916	759	338	421	2,601	1,106	1,495	0.4	0.3	0.4	0.3	0.3	0.3	0.4	0.3	0.4

	Number									Percent								
	Total			Urban			Rural			Total			Urban			Rural		
Age	Both sexes	Male	Female	Both sexes	Male	Female	Both sexes	Male	Female	Both sexes	Male	Female	Both sexes	Male	Female	Both sexes	Male	Female
Upper West Region																		
59	3,068	1,319	1,749	693	313	380	2,375	1,006	1,369	0.3	0.3	0.4	0.3	0.3	0.3	0.4	0.3	0.4
60	4,928	1,972	2,956	1,052	433	619	3,876	1,539	2,337	0.5	0.4	0.6	0.4	0.4	0.5	0.6	0.5	0.7
61	5,212	2,137	3,075	996	424	572	4,216	1,713	2,503	0.6	0.5	0.7	0.4	0.4	0.5	0.6	0.5	0.7
62	2,714	1,089	1,625	680	290	390	2,034	799	1,235	0.3	0.2	0.4	0.3	0.3	0.3	0.3	0.2	0.4
63	3,036	1,346	1,690	726	337	389	2,310	1,009	1,301	0.3	0.3	0.4	0.3	0.3	0.3	0.3	0.3	0.4
64	3,110	1,315	1,795	796	342	454	2,314	973	1,341	0.3	0.3	0.4	0.3	0.3	0.4	0.3	0.3	0.4
65	3,564	1,547	2,017	804	370	434	2,760	1,177	1,583	0.4	0.4	0.4	0.3	0.3	0.4	0.4	0.4	0.5
66	2,677	1,173	1,504	555	250	305	2,122	923	1,199	0.3	0.3	0.3	0.2	0.2	0.2	0.3	0.3	0.4
67	1,987	873	1,114	461	211	250	1,526	662	864	0.2	0.2	0.2	0.2	0.2	0.2	0.2	0.2	0.3
68	2,333	961	1,372	537	238	299	1,796	723	1,073	0.3	0.2	0.3	0.2	0.2	0.2	0.3	0.2	0.3
69	2,165	932	1,233	409	173	236	1,756	759	997	0.2	0.2	0.3	0.2	0.2	0.2	0.3	0.2	0.3
70	3,297	1,323	1,974	566	234	332	2,731	1,089	1,642	0.4	0.3	0.4	0.2	0.2	0.3	0.4	0.3	0.5
71	3,246	1,320	1,926	503	204	299	2,743	1,116	1,627	0.4	0.3	0.4	0.2	0.2	0.2	0.4	0.3	0.5
72	1,753	723	1,030	335	148	187	1,418	575	843	0.2	0.2	0.2	0.1	0.1	0.2	0.2	0.2	0.2
73	1,608	677	931	278	130	148	1,330	547	783	0.2	0.2	0.2	0.1	0.1	0.1	0.2	0.2	0.2
74	1,414	533	881	248	100	148	1,166	433	733	0.2	0.1	0.2	0.1	0.1	0.1	0.2	0.1	0.2
75	2,260	829	1,431	368	138	230	1,892	691	1,201	0.3	0.2	0.3	0.2	0.1	0.2	0.3	0.2	0.4
76	2,411	861	1,550	316	99	217	2,095	762	1,333	0.3	0.2	0.3	0.1	0.1	0.2	0.3	0.2	0.4
77	1,178	421	757	163	56	107	1,015	365	650	0.1	0.1	0.2	0.1	0.0	0.1	0.2	0.1	0.2
78	1,462	535	927	202	81	121	1,260	454	806	0.2	0.1	0.2	0.1	0.1	0.1	0.2	0.1	0.2
79	1,281	491	790	181	57	124	1,100	434	666	0.1	0.1	0.2	0.1	0.0	0.1	0.2	0.1	0.2
80	2,045	653	1,392	290	83	207	1,755	570	1,185	0.2	0.1	0.3	0.1	0.1	0.2	0.3	0.2	0.4
81	2,113	714	1,399	292	87	205	1,821	627	1,194	0.2	0.2	0.3	0.1	0.1	0.2	0.3	0.2	0.4
82	1,053	321	732	146	39	107	907	282	625	0.1	0.1	0.2	0.1	0.0	0.1	0.1	0.1	0.2
83	939	279	660	142	36	106	797	243	554	0.1	0.1	0.1	0.1	0.0	0.1	0.1	0.1	0.2
84	1,093	252	841	199	38	161	894	214	680	0.1	0.1	0.2	0.1	0.0	0.1	0.1	0.1	0.2
85	1,552	449	1,103	239	53	186	1,313	396	917	0.2	0.1	0.2	0.1	0.0	0.2	0.2	0.1	0.3
86	1,416	416	1,000	221	49	172	1,195	367	828	0.2	0.1	0.2	0.1	0.0	0.1	0.2	0.1	0.2
87	817	250	567	130	29	101	687	221	466	0.1	0.1	0.1	0.1	0.0	0.1	0.1	0.1	0.1
88	734	226	508	100	30	70	634	196	438	0.1	0.1	0.1	0.0	0.0	0.1	0.1	0.1	0.1
89	711	241	470	92	26	66	619	215	404	0.1	0.1	0.1	0.0	0.0	0.1	0.1	0.1	0.1

	Number									Percent								
	Total			Urban			Rural			Total			Urban			Rural		
Age	Both sexes	Male	Female	Both sexes	Male	Female	Both sexes	Male	Female	Both sexes	Male	Female	Both sexes	Male	Female	Both sexes	Male	Female
Upper West Region																		
90	787	252	535	106	22	84	681	230	451	0.1	0.1	0.1	0.0	0.0	0.1	0.1	0.1	0.1
91	773	302	471	84	28	56	689	274	415	0.1	0.1	0.1	0.0	0.0	0.0	0.1	0.1	0.1
92	161	58	103	22	5	17	139	53	86	0.0	0.0	0.0	0.0	0.0	0.0	0.0	0.0	0.0
93	127	57	70	15	3	12	112	54	58	0.0	0.0	0.0	0.0	0.0	0.0	0.0	0.0	0.0
94	95	27	68	14	6	8	81	21	60	0.0	0.0	0.0	0.0	0.0	0.0	0.0	0.0	0.0
95+	1,012	445	567	158	56	102	854	389	465	0.1	0.1	0.1	0.1	0.0	0.1	0.1	0.1	0.1

TABLE 5.18: NATIONAL: POPULATION BY AGE GROUP, SEX, TYPE OF LOCALITY AND REGION

	Number									Percent								
	Total			Urban			Rural			Total			Urban			Rural		
Age	Both sexes	Male	Female	Both sexes	Male	Female	Both sexes	Male	Female	Both sexes	Male	Female	Both sexes	Male	Female	Both sexes	Male	Female
All ages	30,832,019	15,200,440	15,631,579	17,472,530	8,511,201	8,961,329	13,359,489	6,689,239	6,670,250	100.0	100.0	100.0	100.0	100.0	100.0	100.0	100.0	100.0
0-4	3,773,723	1,912,807	1,860,916	1,942,429	985,347	957,082	1,831,294	927,460	903,834	12.2	12.6	11.9	11.1	11.6	10.7	13.7	13.9	13.6
5-9	3,745,010	1,904,253	1,840,757	1,944,251	979,930	964,321	1,800,759	924,323	876,436	12.1	12.5	11.8	11.1	11.5	10.8	13.5	13.8	13.1
10-14	3,371,720	1,713,157	1,658,563	1,779,719	876,767	902,952	1,592,001	836,390	755,611	10.9	11.3	10.6	10.2	10.3	10.1	11.9	12.5	11.3
15-19	3,311,446	1,653,241	1,658,205	1,901,234	919,440	981,794	1,410,212	733,801	676,411	10.7	10.9	10.6	10.9	10.8	11.0	10.6	11.0	10.1
20-24	2,945,537	1,442,802	1,502,735	1,791,826	870,937	920,889	1,153,711	571,865	581,846	9.6	9.5	9.6	10.3	10.2	10.3	8.6	8.5	8.7
25-29	2,624,302	1,262,118	1,362,184	1,629,092	774,105	854,987	995,210	488,013	507,197	8.5	8.3	8.7	9.3	9.1	9.5	7.4	7.3	7.6
30-34	2,386,715	1,162,621	1,224,094	1,485,213	718,780	766,433	901,502	443,841	457,661	7.7	7.6	7.8	8.5	8.4	8.6	6.7	6.6	6.9
35-39	2,044,038	1,000,131	1,043,907	1,256,149	612,476	643,673	787,889	387,655	400,234	6.6	6.6	6.7	7.2	7.2	7.2	5.9	5.8	6.0
40-44	1,605,903	802,432	803,471	957,765	482,505	475,260	648,138	319,927	328,211	5.2	5.3	5.1	5.5	5.7	5.3	4.9	4.8	4.9
45-49	1,267,468	637,581	629,887	743,759	374,752	369,007	523,709	262,829	260,880	4.1	4.2	4.0	4.3	4.4	4.1	3.9	3.9	3.9
50-54	1,011,726	489,431	522,295	570,915	274,827	296,088	440,811	214,604	226,207	3.3	3.2	3.3	3.3	3.2	3.3	3.3	3.2	3.4
55-59	752,695	358,036	394,659	424,215	198,109	226,106	328,480	159,927	168,553	2.4	2.4	2.5	2.4	2.3	2.5	2.5	2.4	2.5
60-64	669,191	310,566	358,625	368,617	166,944	201,673	300,574	143,622	156,952	2.2	2.0	2.3	2.1	2.0	2.3	2.2	2.1	2.4
65-69	437,787	205,496	232,291	240,928	110,136	130,792	196,859	95,360	101,499	1.4	1.4	1.5	1.4	1.3	1.5	1.5	1.4	1.5
70-74	334,000	149,255	184,745	172,384	75,130	97,254	161,616	74,125	87,491	1.1	1.0	1.2	1.0	0.9	1.1	1.2	1.1	1.3
75-79	213,169	86,379	126,790	106,010	42,219	63,791	107,159	44,160	62,999	0.7	0.6	0.8	0.6	0.5	0.7	0.8	0.7	0.9
80-84	166,905	57,040	109,865	77,809	26,053	51,756	89,096	30,987	58,109	0.5	0.4	0.7	0.4	0.3	0.6	0.7	0.5	0.9
85-89	93,559	29,769	63,790	44,194	13,279	30,915	49,365	16,490	32,875	0.3	0.2	0.4	0.3	0.2	0.3	0.4	0.2	0.5
90-94	42,463	13,327	29,136	19,648	5,416	14,232	22,815	7,911	14,904	0.1	0.1	0.2	0.1	0.1	0.2	0.2	0.1	0.2
95+	34,662	9,998	24,664	16,373	4,049	12,324	18,289	5,949	12,340	0.1	0.1	0.2	0.1	0.0	0.1	0.1	0.1	0.2
0-14	10,890,453	5,530,217	5,360,236	5,666,399	2,842,044	2,824,355	5,224,054	2,688,173	2,535,881	35.3	36.4	34.3	32.4	33.4	31.5	39.1	40.2	38.0
15-64	18,619,021	9,118,959	9,500,062	11,128,785	5,392,875	5,735,910	7,490,236	3,726,084	3,764,152	60.4	60.0	60.8	63.7	63.4	64.0	56.1	55.7	56.4
65+	1,322,545	551,264	771,281	677,346	276,282	401,064	645,199	274,982	370,217	4.3	3.6	4.9	3.9	3.2	4.5	4.8	4.1	5.6
Population(18+)	17,931,673	8,664,693	9,266,980	10,671,820	5,123,823	5,547,997	7,259,853	3,540,870	3,718,983	58.2	57.0	59.3	61.1	60.2	61.9	54.3	52.9	55.8
Median Age	21.0	21.0	22.0	22.0	22.0	23.0	20.0	19.0	21.0									
Mean Age	25.2	24.6	25.8	25.7	25.1	26.2	24.7	24.0	25.4									
Age dependency ratio	65.6	66.7	64.5	57.0	57.8	56.2	78.4	79.5	77.2									

TABLE 5.19: WESTERN REGION: POPULATION BY AGE GROUP, SEX, TYPE OF LOCALITY AND REGION

Age	Number									Percent								
	Total			Urban			Rural			Total			Urban			Rural		
	Both sexes	Male	Female	Both sexes	Male	Female	Both sexes	Male	Female	Both sexes	Male	Female	Both sexes	Male	Female	Both sexes	Male	Female
All ages	2,060,585	1,045,227	1,015,358	1,062,865	527,319	535,546	997,720	517,908	479,812	100.0	100.0	100.0	100.0	100.0	100.0	100.0	100.0	100.0
0-4	239,298	120,446	118,852	113,174	57,158	56,016	126,124	63,288	62,836	11.6	11.5	11.7	10.6	10.8	10.5	12.6	12.2	13.1
5-9	246,345	124,858	121,487	118,894	59,727	59,167	127,451	65,131	62,320	12.0	11.9	12.0	11.2	11.3	11.0	12.8	12.6	13.0
10-14	223,824	113,709	110,115	110,310	54,471	55,839	113,514	59,238	54,276	10.9	10.9	10.8	10.4	10.3	10.4	11.4	11.4	11.3
15-19	220,191	111,095	109,096	117,442	57,315	60,127	102,749	53,780	48,969	10.7	10.6	10.7	11.0	10.9	11.2	10.3	10.4	10.2
20-24	200,438	102,099	98,339	107,633	54,213	53,420	92,805	47,886	44,919	9.7	9.8	9.7	10.1	10.3	10.0	9.3	9.2	9.4
25-29	190,127	95,560	94,567	100,714	49,289	51,425	89,413	46,271	43,142	9.2	9.1	9.3	9.5	9.3	9.6	9.0	8.9	9.0
30-34	172,061	88,926	83,135	91,993	46,497	45,496	80,068	42,429	37,639	8.4	8.5	8.2	8.7	8.8	8.5	8.0	8.2	7.8
35-39	144,627	74,798	69,829	76,770	38,815	37,955	67,857	35,983	31,874	7.0	7.2	6.9	7.2	7.4	7.1	6.8	6.9	6.6
40-44	107,450	56,751	50,699	56,840	29,388	27,452	50,610	27,363	23,247	5.2	5.4	5.0	5.3	5.6	5.1	5.1	5.3	4.8
45-49	86,973	45,963	41,010	46,262	23,708	22,554	40,711	22,255	18,456	4.2	4.4	4.0	4.4	4.5	4.2	4.1	4.3	3.8
50-54	67,779	34,176	33,603	35,933	17,556	18,377	31,846	16,620	15,226	3.3	3.3	3.3	3.4	3.3	3.4	3.2	3.2	3.2
55-59	49,667	25,059	24,608	26,695	12,865	13,830	22,972	12,194	10,778	2.4	2.4	2.4	2.5	2.4	2.6	2.3	2.4	2.2
60-64	41,648	20,463	21,185	22,370	10,492	11,878	19,278	9,971	9,307	2.0	2.0	2.1	2.1	2.0	2.2	1.9	1.9	1.9
65-69	26,224	13,084	13,140	14,290	6,691	7,599	11,934	6,393	5,541	1.3	1.3	1.3	1.3	1.3	1.4	1.2	1.2	1.2
70-74	18,539	8,708	9,831	9,947	4,360	5,587	8,592	4,348	4,244	0.9	0.8	1.0	0.9	0.8	1.0	0.9	0.8	0.9
75-79	10,934	4,767	6,167	6,010	2,499	3,511	4,924	2,268	2,656	0.5	0.5	0.6	0.6	0.5	0.7	0.5	0.4	0.6
80-84	7,280	2,584	4,696	3,817	1,247	2,570	3,463	1,337	2,126	0.4	0.2	0.5	0.4	0.2	0.5	0.3	0.3	0.4
85-89	3,622	1,166	2,456	1,975	582	1,393	1,647	584	1,063	0.2	0.1	0.2	0.2	0.1	0.3	0.2	0.1	0.2
90-94	1,833	517	1,316	935	234	701	898	283	615	0.1	0.0	0.1	0.1	0.0	0.1	0.1	0.1	0.1
95+	1,725	498	1,227	861	212	649	864	286	578	0.1	0.0	0.1	0.1	0.0	0.1	0.1	0.1	0.1
0-14	709,467	359,013	350,454	342,378	171,356	171,022	367,089	187,657	179,432	34.4	34.3	34.5	32.2	32.5	31.9	36.8	36.2	37.4
15-64	1,280,961	654,890	626,071	682,652	340,138	342,514	598,309	314,752	283,557	62.2	62.7	61.7	64.2	64.5	64.0	60.0	60.8	59.1
65+	70,157	31,324	38,833	37,835	15,825	22,010	32,322	15,499	16,823	3.4	3.0	3.8	3.6	3.0	4.1	3.2	3.0	3.5
Population(18+)	1,216,458	618,628	597,830	649,848	321,863	327,985	566,610	296,765	269,845	59.0	59.2	58.9	61.1	61.0	61.2	56.8	57.3	56.2
Median Age	22.0	22.0	22.0	23.0	22.0	23.0	21.0	21.0	21.0									
Mean Age	25.0	25.1	24.8	25.6	25.3	26.0	24.3	24.4	24.2									
Age dependency ratio	60.9	59.6	62.2	55.7	55.0	56.4	66.8	64.5	69.2									

TABLE 5.20: CENTRAL REGION: POPULATION BY AGE GROUP, SEX, TYPE OF LOCALITY AND REGION

Age	Number									Percent								
	Total			Urban			Rural			Total			Urban			Rural		
	Both sexes	Male	Female	Both sexes	Male	Female	Both sexes	Male	Female	Both sexes	Male	Female	Both sexes	Male	Female	Both sexes	Male	Female
All ages	2,859,821	1,390,987	1,468,834	1,654,703	800,742	853,961	1,205,118	590,245	614,873	100.0	100.0	100.0	100.0	100.0	100.0	100.0	100.0	100.0
0-4	332,069	168,550	163,519	183,094	92,848	90,246	148,975	75,702	73,273	11.6	12.1	11.1	11.1	11.6	10.6	12.4	12.8	11.9
5-9	343,868	174,587	169,281	191,646	96,512	95,134	152,222	78,075	74,147	12.0	12.6	11.5	11.6	12.1	11.1	12.6	13.2	12.1
10-14	329,171	166,790	162,381	180,950	89,596	91,354	148,221	77,194	71,027	11.5	12.0	11.1	10.9	11.2	10.7	12.3	13.1	11.6
15-19	323,492	159,979	163,513	185,799	90,885	94,914	137,693	69,094	68,599	11.3	11.5	11.1	11.2	11.4	11.1	11.4	11.7	11.2
20-24	262,971	127,007	135,964	167,031	80,528	86,503	95,940	46,479	49,461	9.2	9.1	9.3	10.1	10.1	10.1	8.0	7.9	8.0
25-29	232,767	110,330	122,437	147,826	69,975	77,851	84,941	40,355	44,586	8.1	7.9	8.3	8.9	8.7	9.1	7.0	6.8	7.3
30-34	207,782	100,090	107,692	131,347	62,715	68,632	76,435	37,375	39,060	7.3	7.2	7.3	7.9	7.8	8.0	6.3	6.3	6.4
35-39	186,117	89,124	96,993	114,351	54,512	59,839	71,766	34,612	37,154	6.5	6.4	6.6	6.9	6.8	7.0	6.0	5.9	6.0
40-44	143,805	70,624	73,181	86,278	42,785	43,493	57,527	27,839	29,688	5.0	5.1	5.0	5.2	5.3	5.1	4.8	4.7	4.8
45-49	122,208	59,547	62,661	70,036	34,536	35,500	52,172	25,011	27,161	4.3	4.3	4.3	4.2	4.3	4.2	4.3	4.2	4.4
50-54	98,423	46,076	52,347	54,192	25,610	28,582	44,231	20,466	23,765	3.4	3.3	3.6	3.3	3.2	3.3	3.7	3.5	3.9
55-59	76,295	35,155	41,140	40,758	18,672	22,086	35,537	16,483	19,054	2.7	2.5	2.8	2.5	2.3	2.6	2.9	2.8	3.1
60-64	68,177	30,402	37,775	35,624	15,719	19,905	32,553	14,683	17,870	2.4	2.2	2.6	2.2	2.0	2.3	2.7	2.5	2.9
65-69	46,362	21,040	25,322	23,772	10,626	13,146	22,590	10,414	12,176	1.6	1.5	1.7	1.4	1.3	1.5	1.9	1.8	2.0
70-74	34,225	14,643	19,582	16,955	7,169	9,786	17,270	7,474	9,796	1.2	1.1	1.3	1.0	0.9	1.1	1.4	1.3	1.6
75-79	20,972	7,967	13,005	10,374	3,919	6,455	10,598	4,048	6,550	0.7	0.6	0.9	0.6	0.5	0.8	0.9	0.7	1.1
80-84	15,114	4,806	10,308	7,122	2,240	4,882	7,992	2,566	5,426	0.5	0.3	0.7	0.4	0.3	0.6	0.7	0.4	0.9
85-89	7,743	2,263	5,480	3,808	1,067	2,741	3,935	1,196	2,739	0.3	0.2	0.4	0.2	0.1	0.3	0.3	0.2	0.4
90-94	4,160	1,075	3,085	1,928	458	1,470	2,232	617	1,615	0.1	0.1	0.2	0.1	0.1	0.2	0.2	0.1	0.3
95+	4,100	932	3,168	1,812	370	1,442	2,288	562	1,726	0.1	0.1	0.2	0.1	0.0	0.2	0.2	0.1	0.3
0-14	1,005,108	509,927	495,181	555,690	278,956	276,734	449,418	230,971	218,447	35.15	36.66	33.71	33.58	34.84	32.41	37.3	39.1	35.5
15-64	1,722,037	828,334	893,703	1,033,242	495,937	537,305	688,795	332,397	356,398	60.21	59.55	60.84	62.44	61.93	62.92	57.2	56.3	58.0
65+	132,676	52,726	79,950	65,771	25,849	39,922	66,905	26,877	40,028	4.64	3.79	5.44	3.97	3.23	4.67	5.6	4.6	6.5
Population(18+)	1,652,086	781,007	871,079	984,545	465,995	518,550	667,541	315,012	352,529	57.8	56.1	59.3	59.5	58.2	60.7	55.4	53.4	57.3
Median Age	21.0	22.0	20.0	22.0	21.0	23.0	20.0	19.0	21.0									
Mean Age	25.6	26.5	24.7	25.4	24.7	26.2	25.8	24.7	26.8									
Age dependency ratio	66.1	67.9	64.4	60.1	61.5	58.9	75.0	77.6	72.5									

TABLE 5.21: GREATER ACCRA REGION: POPULATION BY AGE GROUP, SEX, TYPE OF LOCALITY AND REGION

Age	Number									Percent								
	Total			Urban			Rural			Total			Urban			Rural		
	Both sexes	Male	Female	Both sexes	Male	Female	Both sexes	Male	Female	Both sexes	Male	Female	Both sexes	Male	Female	Both sexes	Male	Female
All ages	5,455,692	2,679,063	2,776,629	5,001,141	2,452,235	2,548,906	454,551	226,828	227,723	100.0	100.0	100.0	100.0	100.0	100.0	100.0	100.0	100.0
0-4	554,426	281,133	273,293	497,715	252,326	245,389	56,711	28,807	27,904	10.2	10.5	9.8	10.0	10.3	9.6	12.5	12.7	12.3
5-9	561,750	282,116	279,634	504,569	253,093	251,476	57,181	29,023	28,158	10.3	10.5	10.1	10.1	10.3	9.9	12.6	12.8	12.4
10-14	521,416	253,720	267,696	469,076	226,901	242,175	52,340	26,819	25,521	9.6	9.5	9.6	9.4	9.3	9.5	11.5	11.8	11.2
15-19	482,637	231,517	251,120	439,018	209,479	229,539	43,619	22,038	21,581	8.8	8.6	9.0	8.8	8.5	9.0	9.6	9.7	9.5
20-24	537,063	260,504	276,559	496,579	240,287	256,292	40,484	20,217	20,267	9.8	9.7	10.0	9.9	9.8	10.1	8.9	8.9	8.9
25-29	553,150	267,142	286,008	515,266	249,070	266,196	37,884	18,072	19,812	10.1	10.0	10.3	10.3	10.2	10.4	8.3	8.0	8.7
30-34	535,507	261,228	274,279	497,601	242,896	254,705	37,906	18,332	19,574	9.8	9.8	9.9	9.9	9.9	10.0	8.3	8.1	8.6
35-39	459,269	225,420	233,849	425,320	208,588	216,732	33,949	16,832	17,117	8.4	8.4	8.4	8.5	8.5	8.5	7.5	7.4	7.5
40-44	348,344	180,059	168,285	322,577	166,459	156,118	25,767	13,600	12,167	6.4	6.7	6.1	6.5	6.8	6.1	5.7	6.0	5.3
45-49	261,814	136,454	125,360	242,640	126,309	116,331	19,174	10,145	9,029	4.8	5.1	4.5	4.9	5.2	4.6	4.2	4.5	4.0
50-54	192,478	95,902	96,576	178,371	88,741	89,630	14,107	7,161	6,946	3.5	3.6	3.5	3.6	3.6	3.5	3.1	3.2	3.1
55-59	140,130	67,555	72,575	130,030	62,579	67,451	10,100	4,976	5,124	2.6	2.5	2.6	2.6	2.6	2.6	2.2	2.2	2.3
60-64	116,673	54,120	62,553	107,795	50,081	57,714	8,878	4,039	4,839	2.1	2.0	2.3	2.2	2.0	2.3	2.0	1.8	2.1
65-69	75,390	35,077	40,313	69,700	32,432	37,268	5,690	2,645	3,045	1.4	1.3	1.5	1.4	1.3	1.5	1.3	1.2	1.3
70-74	50,907	22,687	28,220	46,665	20,798	25,867	4,242	1,889	2,353	0.9	0.8	1.0	0.9	0.8	1.0	0.9	0.8	1.0
75-79	29,139	12,387	16,752	26,611	11,356	15,255	2,528	1,031	1,497	0.5	0.5	0.6	0.5	0.5	0.6	0.6	0.5	0.7
80-84	18,644	6,791	11,853	16,742	6,199	10,543	1,902	592	1,310	0.3	0.3	0.4	0.3	0.3	0.4	0.4	0.3	0.6
85-89	9,519	3,196	6,323	8,484	2,884	5,600	1,035	312	723	0.2	0.1	0.2	0.2	0.1	0.2	0.2	0.1	0.3
90-94	4,196	1,246	2,950	3,661	1,081	2,580	535	165	370	0.1	0.0	0.1	0.1	0.0	0.1	0.1	0.1	0.2
95+	3,240	809	2,431	2,721	676	2,045	519	133	386	0.1	0.0	0.1	0.1	0.0	0.1	0.1	0.1	0.2
0-14	1,637,592	816,969	820,623	1,471,360	732,320	739,040	166,232	84,649	81,583	30.0	30.5	29.6	29.4	29.9	29.0	36.6	37.3	35.8
15-64	3,627,065	1,779,901	1,847,164	3,355,197	1,644,489	1,710,708	271,868	135,412	136,456	66.5	66.4	66.5	67.1	67.1	67.1	59.8	59.7	59.9
65+	191,035	82,193	108,842	174,584	75,426	99,158	16,451	6,767	9,684	3.5	3.1	3.9	3.5	3.1	3.9	3.6	3.0	4.3
Population(18+)	3,521,754	1,720,359	1,801,395	3,260,859	1,592,071	1,668,788	260,895	128,288	132,607	64.6	64.2	64.9	65.2	64.9	65.5	57.4	56.6	58.2
Median Age	25	25	25	25	25	25	21	21	22									
Mean Age	26.8	27	26.5	26.9	26.7	27.2	24.8	24.3	25.3									
Age dependency ratio	50.4	50.5	50.3	49.1	49.1	49.0	67.2	67.5	66.9									

TABLE 5.22: VOLTA REGION: POPULATION BY AGE GROUP, SEX, TYPE OF LOCALITY AND REGION

Age	Number									Percent								
	Total			Urban			Rural			Total			Urban			Rural		
	Both sexes	Male	Female	Both sexes	Male	Female	Both sexes	Male	Female	Both sexes	Male	Female	Both sexes	Male	Female	Both sexes	Male	Female
All ages	1,659,040	790,685	868,355	698,329	329,597	368,732	960,711	461,088	499,623	100.0	100.0	100.0	100.0	100.0	100.0	100.0	100.0	100.0
0-4	182,202	92,939	89,263	72,504	36,991	35,513	109,698	55,948	53,750	11.0	11.8	10.3	10.4	11.2	9.6	11.4	12.1	10.8
5-9	195,284	98,977	96,307	77,198	38,599	38,599	118,086	60,378	57,708	11.8	12.5	11.1	11.1	11.7	10.5	12.3	13.1	11.6
10-14	185,102	93,733	91,369	74,604	36,467	38,137	110,498	57,266	53,232	11.2	11.9	10.5	10.7	11.1	10.3	11.5	12.4	10.7
15-19	188,483	94,001	94,482	84,374	40,625	43,749	104,109	53,376	50,733	11.4	11.9	10.9	12.1	12.3	11.9	10.8	11.6	10.2
20-24	141,134	68,473	72,661	66,731	32,026	34,705	74,403	36,447	37,956	8.5	8.7	8.4	9.6	9.7	9.4	7.7	7.9	7.6
25-29	119,824	55,471	64,353	55,975	25,607	30,368	63,849	29,864	33,985	7.2	7.0	7.4	8.0	7.8	8.2	6.6	6.5	6.8
30-34	114,411	53,271	61,140	53,506	24,473	29,033	60,905	28,798	32,107	6.9	6.7	7.0	7.7	7.4	7.9	6.3	6.2	6.4
35-39	102,745	48,564	54,181	46,689	22,075	24,614	56,056	26,489	29,567	6.2	6.1	6.2	6.7	6.7	6.7	5.8	5.7	5.9
40-44	83,030	39,248	43,782	36,336	17,446	18,890	46,694	21,802	24,892	5.0	5.0	5.0	5.2	5.3	5.1	4.9	4.7	5.0
45-49	72,144	34,019	38,125	29,873	14,295	15,578	42,271	19,724	22,547	4.3	4.3	4.4	4.3	4.3	4.2	4.4	4.3	4.5
50-54	62,510	27,396	35,114	24,145	10,651	13,494	38,365	16,745	21,620	3.8	3.5	4.0	3.5	3.2	3.7	4.0	3.6	4.3
55-59	52,287	22,480	29,807	20,298	8,656	11,642	31,989	13,824	18,165	3.2	2.8	3.4	2.9	2.6	3.2	3.3	3.0	3.6
60-64	47,389	20,243	27,146	17,751	7,452	10,299	29,638	12,791	16,847	2.9	2.6	3.1	2.5	2.3	2.8	3.1	2.8	3.4
65-69	34,523	14,721	19,802	12,793	5,456	7,337	21,730	9,265	12,465	2.1	1.9	2.3	1.8	1.7	2.0	2.3	2.0	2.5
70-74	26,768	10,881	15,887	9,394	3,749	5,645	17,374	7,132	10,242	1.6	1.4	1.8	1.3	1.1	1.5	1.8	1.5	2.0
75-79	18,450	6,876	11,574	6,155	2,292	3,863	12,295	4,584	7,711	1.1	0.9	1.3	0.9	0.7	1.0	1.3	1.0	1.5
80-84	15,905	4,761	11,144	4,813	1,440	3,373	11,092	3,321	7,771	1.0	0.6	1.3	0.7	0.4	0.9	1.2	0.7	1.6
85-89	9,423	2,658	6,765	2,885	773	2,112	6,538	1,885	4,653	0.6	0.3	0.8	0.4	0.2	0.6	0.7	0.4	0.9
90-94	4,179	1,141	3,038	1,343	323	1,020	2,836	818	2,018	0.3	0.1	0.3	0.2	0.1	0.3	0.3	0.2	0.4
95+	3,247	832	2,415	962	201	761	2,285	631	1,654	0.2	0.1	0.3	0.1	0.1	0.2	0.2	0.1	0.3
0-14	562,588	285,649	276,939	224,306	112,057	112,249	338,282	173,592	164,690	33.9	36.1	31.9	32.1	34.0	30.4	35.2	37.6	33.0
15-64	983,957	463,166	520,791	435,678	203,306	232,372	548,279	259,860	288,419	59.3	58.6	60.0	62.4	61.7	63.0	57.1	56.4	57.7
65+	112,495	41,870	70,625	38,345	14,234	24,111	74,150	27,636	46,514	6.8	5.3	8.1	5.5	4.3	6.5	7.7	6.0	9.3
Population(18+)	979,419	446,733	532,686	422,950	193,074	229,876	556,469	253,659	302,810	59.0	56.5	61.3	60.6	58.6	62.3	57.9	55.0	60.6
Median Age	22.0	24.0	20.0	22.0	21.0	23.0	22.0	20.0	24.0									
Mean Age	27.3	28.8	25.7	26.7	25.5	27.9	27.7	25.9	29.4									
Age dependency ratio	68.6	70.7	66.7	60.3	62.1	58.7	75.2	77.4	73.2									

TABLE 5.23: EASTERN REGION: POPULATION BY AGE GROUP, SEX, TYPE OF LOCALITY AND REGION

Age	Number									Percent								
	Total			Urban			Rural			Total			Urban			Rural		
	Both sexes	Male	Female	Both sexes	Male	Female	Both sexes	Male	Female	Both sexes	Male	Female	Both sexes	Male	Female	Both sexes	Male	Female
All ages	2,925,653	1,436,951	1,488,702	1,505,820	722,113	783,707	1,419,833	714,838	704,995	100.0	100.0	100.0	100.0	100.0	100.0	100.0	100.0	100.0
0-4	324,534	165,404	159,130	154,887	79,021	75,866	169,647	86,383	83,264	11.1	11.5	10.7	10.3	10.9	9.7	11.9	12.1	11.8
5-9	336,228	171,961	164,267	161,099	81,269	79,830	175,129	90,692	84,437	11.5	12.0	11.0	10.7	11.3	10.2	12.3	12.7	12.0
10-14	324,726	167,019	157,707	157,628	78,139	79,489	167,098	88,880	78,218	11.1	11.6	10.6	10.5	10.8	10.1	11.8	12.4	11.1
15-19	340,543	168,504	172,039	195,846	93,378	102,468	144,697	75,126	69,571	11.6	11.7	11.6	13.0	12.9	13.1	10.2	10.5	9.9
20-24	245,687	120,146	125,541	138,745	67,070	71,675	106,942	53,076	53,866	8.4	8.4	8.4	9.2	9.3	9.1	7.5	7.4	7.6
25-29	221,542	104,881	116,661	123,211	57,097	66,114	98,331	47,784	50,547	7.6	7.3	7.8	8.2	7.9	8.4	6.9	6.7	7.2
30-34	206,407	99,746	106,661	113,466	53,852	59,614	92,941	45,894	47,047	7.1	6.9	7.2	7.5	7.5	7.6	6.5	6.4	6.7
35-39	192,212	94,196	98,016	101,521	49,049	52,472	90,691	45,147	45,544	6.6	6.6	6.6	6.7	6.8	6.7	6.4	6.3	6.5
40-44	152,321	76,129	76,192	77,917	38,582	39,335	74,404	37,547	36,857	5.2	5.3	5.1	5.2	5.3	5.0	5.2	5.3	5.2
45-49	130,453	64,557	65,896	64,441	31,058	33,383	66,012	33,499	32,513	4.5	4.5	4.4	4.3	4.3	4.3	4.6	4.7	4.6
50-54	110,670	53,000	57,670	53,289	24,694	28,595	57,381	28,306	29,075	3.8	3.7	3.9	3.5	3.4	3.6	4.0	4.0	4.1
55-59	91,545	43,059	48,486	44,099	19,729	24,370	47,446	23,330	24,116	3.1	3.0	3.3	2.9	2.7	3.1	3.3	3.3	3.4
60-64	81,975	37,770	44,205	39,494	17,146	22,348	42,481	20,624	21,857	2.8	2.6	3.0	2.6	2.4	2.9	3.0	2.9	3.1
65-69	56,734	26,503	30,231	27,525	12,219	15,306	29,209	14,284	14,925	1.9	1.8	2.0	1.8	1.7	2.0	2.1	2.0	2.1
70-74	41,975	19,219	22,756	20,037	8,572	11,465	21,938	10,647	11,291	1.4	1.3	1.5	1.3	1.2	1.5	1.5	1.5	1.6
75-79	25,948	10,905	15,043	12,376	4,886	7,490	13,572	6,019	7,553	0.9	0.8	1.0	0.8	0.7	1.0	1.0	0.8	1.1
80-84	19,990	7,270	12,720	9,477	3,387	6,090	10,513	3,883	6,630	0.7	0.5	0.9	0.6	0.5	0.8	0.7	0.5	0.9
85-89	12,028	3,928	8,100	5,940	1,797	4,143	6,088	2,131	3,957	0.4	0.3	0.5	0.4	0.2	0.5	0.4	0.3	0.6
90-94	5,408	1,570	3,838	2,591	670	1,921	2,817	900	1,917	0.2	0.1	0.3	0.2	0.1	0.2	0.2	0.1	0.3
95+	4,727	1,184	3,543	2,231	498	1,733	2,496	686	1,810	0.2	0.1	0.2	0.1	0.1	0.2	0.2	0.1	0.3
0-14	985,488	504,384	481,104	473,614	238,429	235,185	511,874	265,955	245,919	33.7	35.1	32.3	31.5	33.0	30.0	36.1	37.2	34.9
15-64	1,773,355	861,988	911,367	952,029	451,655	500,374	821,326	410,333	410,993	60.6	60.0	61.2	63.2	62.5	63.8	57.8	57.4	58.3
65+	166,810	70,579	96,231	80,177	32,029	48,148	86,633	38,550	48,083	5.7	4.9	6.5	5.3	4.4	6.1	6.1	5.4	6.8
Population(18+)	1,728,906	828,094	900,812	914,104	427,914	486,190	814,802	400,180	414,622	59.1	57.6	60.5	60.7	59.3	62.0	57.4	56.0	58.8
Median Age	22.0	23.0	21.0	22.0	21.0	23.0	22.0	21.0	23.0									
Mean Age	26.8	27.7	26.0	26.8	25.8	27.7	26.9	26.2	27.7									
Age dependency ratio	65.0	66.7	63.3	58.2	59.9	56.6	72.9	74.2	71.5									

TABLE 5.24: ASHANTI REGION: POPULATION BY AGE GROUP, SEX, TYPE OF LOCALITY AND REGION

Age	Number									Percent								
	Total			Urban			Rural			Total			Urban			Rural		
	Both sexes	Male	Female	Both sexes	Male	Female	Both sexes	Male	Female	Both sexes	Male	Female	Both sexes	Male	Female	Both sexes	Male	Female
All ages	5,440,463	2,679,914	2,760,549	3,353,850	1,627,608	1,726,242	2,086,613	1,052,306	1,034,307	100.0	100.0	100.0	100.0	100.0	100.0	100.0	100.0	100.0
0-4	640,696	325,931	314,765	368,395	187,122	181,273	272,301	138,809	133,492	11.8	12.2	11.4	11.0	11.5	10.5	13.0	13.2	12.9
5-9	647,503	329,079	318,424	372,997	188,503	184,494	274,506	140,576	133,930	11.9	12.3	11.5	11.1	11.6	10.7	13.2	13.4	12.9
10-14	590,864	298,088	292,776	344,517	169,776	174,741	246,347	128,312	118,035	10.9	11.1	10.6	10.3	10.4	10.1	11.8	12.2	11.4
15-19	623,935	307,847	316,088	406,473	195,987	210,486	217,462	111,860	105,602	11.5	11.5	11.5	12.1	12.0	12.2	10.4	10.6	10.2
20-24	536,736	265,991	270,745	361,556	179,211	182,345	175,180	86,780	88,400	9.9	9.9	9.8	10.8	11.0	10.6	8.4	8.2	8.5
25-29	464,444	223,807	240,637	302,519	144,482	158,037	161,925	79,325	82,600	8.5	8.4	8.7	9.0	8.9	9.2	7.8	7.5	8.0
30-34	411,964	200,462	211,502	266,630	128,157	138,473	145,334	72,305	73,029	7.6	7.5	7.7	7.9	7.9	8.0	7.0	6.9	7.1
35-39	360,657	175,610	185,047	229,027	109,552	119,475	131,630	66,058	65,572	6.6	6.6	6.7	6.8	6.7	6.9	6.3	6.3	6.3
40-44	279,478	139,684	139,794	174,912	86,022	88,890	104,566	53,662	50,904	5.1	5.2	5.1	5.2	5.3	5.1	5.0	5.1	4.9
45-49	226,709	113,417	113,292	139,372	68,102	71,270	87,337	45,315	42,022	4.2	4.2	4.1	4.2	4.2	4.1	4.2	4.3	4.1
50-54	181,444	88,000	93,444	108,950	51,460	57,490	72,494	36,540	35,954	3.3	3.3	3.4	3.2	3.2	3.3	3.5	3.5	3.5
55-59	136,484	64,677	71,807	81,307	37,158	44,149	55,177	27,519	27,658	2.5	2.4	2.6	2.4	2.3	2.6	2.6	2.6	2.7
60-64	118,955	55,013	63,942	70,230	31,159	39,071	48,725	23,854	24,871	2.2	2.1	2.3	2.1	1.9	2.3	2.3	2.3	2.4
65-69	77,454	36,306	41,148	45,660	20,467	25,193	31,794	15,839	15,955	1.4	1.4	1.5	1.4	1.3	1.5	1.5	1.5	1.5
70-74	56,256	25,582	30,674	32,069	13,923	18,146	24,187	11,659	12,528	1.0	1.0	1.1	1.0	0.9	1.1	1.2	1.1	1.2
75-79	33,121	13,517	19,604	18,959	7,428	11,531	14,162	6,089	8,073	0.6	0.5	0.7	0.6	0.5	0.7	0.7	0.6	0.8
80-84	25,389	8,689	16,700	14,310	4,762	9,548	11,079	3,927	7,152	0.5	0.3	0.6	0.4	0.3	0.6	0.5	0.4	0.7
85-89	14,076	4,391	9,685	8,147	2,441	5,706	5,929	1,950	3,979	0.3	0.2	0.4	0.2	0.1	0.3	0.3	0.2	0.4
90-94	7,120	1,991	5,129	3,932	1,010	2,922	3,188	981	2,207	0.1	0.1	0.2	0.1	0.1	0.2	0.2	0.1	0.2
95+	7,178	1,832	5,346	3,888	886	3,002	3,290	946	2,344	0.1	0.1	0.2	0.1	0.1	0.2	0.2	0.1	0.2
0-14	1,879,063	953,098	925,965	1,085,909	545,401	540,508	793,154	407,697	385,457	34.5	35.6	33.5	32.4	33.5	31.3	38.0	38.7	37.3
15-64	3,340,806	1,634,508	1,706,298	2,140,976	1,031,290	1,109,686	1,199,830	603,218	596,612	61.4	61.0	61.8	63.8	63.4	64.3	57.5	57.3	57.7
65+	220,594	92,308	128,286	126,965	50,917	76,048	93,629	41,391	52,238	4.1	3.4	4.6	3.8	3.1	4.4	4.5	3.9	5.1
Population(18+)	3,187,367	1,542,935	1,644,432	2,031,898	969,779	1,062,119	1,155,469	573,156	582,313	58.6	57.6	59.6	60.6	59.6	61.5	55.4	54.5	56.3
Median Age	21.0	22.0	21.0	22.0	21.0	22.0	20.0	20.0	21.0									
Mean Age	25.2	25.8	24.6	25.4	24.7	26.1	24.9	24.5	25.4									
Age dependency ratio	62.8	64.0	61.8	56.7	57.8	55.6	73.9	74.4	73.4									

TABLE 5.25: WESTERN NORTH REGION: POPULATION BY AGE GROUP, SEX, TYPE OF LOCALITY AND REGION

Age	Number									Percent								
	Total			Urban			Rural			Total			Urban			Rural		
	Both sexes	Male	Female	Both sexes	Male	Female	Both sexes	Male	Female	Both sexes	Male	Female	Both sexes	Male	Female	Both sexes	Male	Female
All ages	880,921	451,948	428,973	262,428	129,569	132,859	618,493	322,379	296,114	100.0	100.0	100.0	100.0	100.0	100.0	100.0	100.0	100.0
0-4	107,334	54,337	52,997	29,052	14,616	14,436	78,282	39,721	38,561	12.2	12.0	12.4	11.1	11.3	10.9	12.7	12.3	13.0
5-9	110,582	56,620	53,962	29,349	14,759	14,590	81,233	41,861	39,372	12.6	12.5	12.6	11.2	11.4	11.0	13.1	13.0	13.3
10-14	100,426	51,859	48,567	27,731	13,795	13,936	72,695	38,064	34,631	11.4	11.5	11.3	10.6	10.6	10.5	11.8	11.8	11.7
15-19	98,042	50,445	47,597	30,555	14,879	15,676	67,487	35,566	31,921	11.1	11.2	11.1	11.6	11.5	11.8	10.9	11.0	10.8
20-24	84,533	41,719	42,814	29,594	14,014	15,580	54,939	27,705	27,234	9.6	9.2	10.0	11.3	10.8	11.7	8.9	8.6	9.2
25-29	75,909	36,915	38,994	25,954	12,108	13,846	49,955	24,807	25,148	8.6	8.2	9.1	9.9	9.3	10.4	8.1	7.7	8.5
30-34	67,665	34,414	33,251	21,883	11,008	10,875	45,782	23,406	22,376	7.7	7.6	7.8	8.3	8.5	8.2	7.4	7.3	7.6
35-39	59,431	30,888	28,543	17,732	8,980	8,752	41,699	21,908	19,791	6.7	6.8	6.7	6.8	6.9	6.6	6.7	6.8	6.7
40-44	45,821	24,364	21,457	13,093	6,809	6,284	32,728	17,555	15,173	5.2	5.4	5.0	5.0	5.3	4.7	5.3	5.4	5.1
45-49	36,711	19,917	16,794	10,348	5,469	4,879	26,363	14,448	11,915	4.2	4.4	3.9	3.9	4.2	3.7	4.3	4.5	4.0
50-54	29,404	15,875	13,529	8,176	4,057	4,119	21,228	11,818	9,410	3.3	3.5	3.2	3.1	3.1	3.1	3.4	3.7	3.2
55-59	20,802	11,453	9,349	6,004	3,025	2,979	14,798	8,428	6,370	2.4	2.5	2.2	2.3	2.3	2.2	2.4	2.6	2.2
60-64	17,053	9,493	7,560	4,981	2,531	2,450	12,072	6,962	5,110	1.9	2.1	1.8	1.9	2.0	1.8	2.0	2.2	1.7
65-69	9,906	5,660	4,246	2,947	1,494	1,453	6,959	4,166	2,793	1.1	1.3	1.0	1.1	1.2	1.1	1.1	1.3	0.9
70-74	7,027	3,687	3,340	1,924	902	1,022	5,103	2,785	2,318	0.8	0.8	0.8	0.7	0.7	0.8	0.8	0.9	0.8
75-79	3,899	1,873	2,026	1,152	487	665	2,747	1,386	1,361	0.4	0.4	0.5	0.4	0.4	0.5	0.4	0.4	0.5
80-84	3,021	1,240	1,781	920	340	580	2,101	900	1,201	0.3	0.3	0.4	0.4	0.3	0.4	0.3	0.3	0.4
85-89	1,606	581	1,025	519	163	356	1,087	418	669	0.2	0.1	0.2	0.2	0.1	0.3	0.2	0.1	0.2
90-94	857	313	544	252	68	184	605	245	360	0.1	0.1	0.1	0.1	0.1	0.1	0.1	0.1	0.1
95+	892	295	597	262	65	197	630	230	400	0.1	0.1	0.1	0.1	0.1	0.1	0.1	0.1	0.1
0-14	318,342	162,816	155,526	86,132	43,170	42,962	232,210	119,646	112,564	36.1	36.0	36.3	32.8	33.3	32.3	37.5	37.1	38.0
15-64	535,371	275,483	259,888	168,320	82,880	85,440	367,051	192,603	174,448	60.8	61.0	60.6	64.1	64.0	64.3	59.3	59.7	58.9
65+	27,208	13,649	13,559	7,976	3,519	4,457	19,232	10,130	9,102	3.1	3.0	3.2	3.0	2.7	3.4	3.1	3.1	3.1
Population(18+)	501,837	257,580	244,257	157,871	77,324	80,547	343,966	180,256	163,710	57.0	57.0	56.9	60.2	59.7	60.6	55.6	55.9	55.3
Median Age	21.0	21.0	21.0	22.0	22.0	22.0	20.0	20.0	20.0									
Mean Age	24.4	24.1	24.6	24.8	24.7	24.9	24.2	24.6	23.8									
Age dependency ratio	64.5	64.1	65.1	55.9	56.3	55.5	68.5	67.4	69.7									

TABLE 5.26: AHAFO REGION: POPULATION BY AGE GROUP, SEX, TYPE OF LOCALITY AND REGION

Age	Number									Percent								
	Total			Urban			Rural			Total			Urban			Rural		
	Both sexes	Male	Female	Both sexes	Male	Female	Both sexes	Male	Female	Both sexes	Male	Female	Both sexes	Male	Female	Both sexes	Male	Female
All ages	564,668	285,340	279,328	274,914	134,473	140,441	289,754	150,867	138,887	100.0	100.0	100.0	100.0	100.0	100.0	100.0	100.0	100.0
0-4	68,840	34,971	33,869	31,281	15,859	15,422	37,559	19,112	18,447	12.2	12.3	12.1	11.4	11.8	11.0	13.0	12.7	13.3
5-9	70,482	36,202	34,280	31,698	16,160	15,538	38,784	20,042	18,742	12.5	12.7	12.3	11.5	12.0	11.1	13.4	13.3	13.5
10-14	64,332	33,288	31,044	28,578	14,384	14,194	35,754	18,904	16,850	11.4	11.7	11.1	10.4	10.7	10.1	12.3	12.5	12.1
15-19	64,512	32,420	32,092	33,732	15,798	17,934	30,780	16,622	14,158	11.4	11.4	11.5	12.3	11.7	12.8	10.6	11.0	10.2
20-24	52,578	25,472	27,106	28,409	13,408	15,001	24,169	12,064	12,105	9.3	8.9	9.7	10.3	10.0	10.7	8.3	8.0	8.7
25-29	44,991	22,033	22,958	24,247	11,511	12,736	20,744	10,522	10,222	8.0	7.7	8.2	8.8	8.6	9.1	7.2	7.0	7.4
30-34	40,332	20,322	20,010	21,254	10,667	10,587	19,078	9,655	9,423	7.1	7.1	7.2	7.7	7.9	7.5	6.6	6.4	6.8
35-39	36,169	18,475	17,694	17,931	9,035	8,896	18,238	9,440	8,798	6.4	6.5	6.3	6.5	6.7	6.3	6.3	6.3	6.3
40-44	28,504	14,655	13,849	13,496	6,900	6,596	15,008	7,755	7,253	5.0	5.1	5.0	4.9	5.1	4.7	5.2	5.1	5.2
45-49	24,021	12,568	11,453	11,146	5,602	5,544	12,875	6,966	5,909	4.3	4.4	4.1	4.1	4.2	3.9	4.4	4.6	4.3
50-54	19,691	10,175	9,516	8,986	4,450	4,536	10,705	5,725	4,980	3.5	3.6	3.4	3.3	3.3	3.2	3.7	3.8	3.6
55-59	14,955	7,749	7,206	6,884	3,267	3,617	8,071	4,482	3,589	2.6	2.7	2.6	2.5	2.4	2.6	2.8	3.0	2.6
60-64	12,228	6,367	5,861	5,834	2,789	3,045	6,394	3,578	2,816	2.2	2.2	2.1	2.1	2.1	2.2	2.2	2.4	2.0
65-69	7,967	4,077	3,890	3,848	1,768	2,080	4,119	2,309	1,810	1.4	1.4	1.4	1.4	1.3	1.5	1.4	1.5	1.3
70-74	5,753	2,873	2,880	2,771	1,268	1,503	2,982	1,605	1,377	1.0	1.0	1.0	1.0	0.9	1.1	1.0	1.1	1.0
75-79	3,418	1,535	1,883	1,672	663	1,009	1,746	872	874	0.6	0.5	0.7	0.6	0.5	0.7	0.6	0.6	0.6
80-84	2,599	1,003	1,596	1,300	402	898	1,299	601	698	0.5	0.4	0.6	0.5	0.3	0.6	0.4	0.4	0.5
85-89	1,763	624	1,139	997	304	693	766	320	446	0.3	0.2	0.4	0.4	0.2	0.5	0.3	0.2	0.3
90-94	779	267	512	415	107	308	364	160	204	0.1	0.1	0.2	0.2	0.1	0.2	0.1	0.1	0.1
95+	754	264	490	435	131	304	319	133	186	0.1	0.1	0.2	0.2	0.1	0.2	0.1	0.1	0.1
0-14	203,654	104,461	99,193	91,557	46,403	45,154	112,097	58,058	54,039	36.1	36.6	35.5	33.3	34.5	32.2	38.7	38.5	38.9
15-64	337,981	170,236	167,745	171,919	83,427	88,492	166,062	86,809	79,253	59.9	59.7	60.1	62.5	62.0	63.0	57.3	57.5	57.1
65+	23,033	10,643	12,390	11,438	4,643	6,795	11,595	6,000	5,595	4.1	3.7	4.4	4.2	3.5	4.8	4.0	4.0	4.0
Population(18+)	321,580	160,876	160,704	163,542	78,706	84,836	158,038	82,170	75,868	57.0	56.4	57.5	59.5	58.5	60.4	54.5	54.5	54.6
Median Age	21.0	21.0	20.0	21.0	21.0	22.0	20.0	20.0	20.0									
Mean Age	25.0	25.2	24.8	25.3	24.8	25.8	24.7	24.8	24.5									
Age dependency ratio	67.1	67.6	66.5	59.9	61.2	58.7	74.5	73.8	75.2									

TABLE 5.27: BONO REGION: POPULATION BY AGE GROUP, SEX, TYPE OF LOCALITY AND REGION

Age	Number									Percent								
	Total			Urban			Rural			Total			Urban			Rural		
	Both sexes	Male	Female	Both sexes	Male	Female	Both sexes	Male	Female	Both sexes	Male	Female	Both sexes	Male	Female	Both sexes	Male	Female
All ages	1,208,649	596,676	611,973	708,481	342,785	365,696	500,168	253,891	246,277	100.0	100.0	100.0	100.0	100.0	100.0	100.0	100.0	100.0
0-4	141,193	72,210	68,983	77,834	39,731	38,103	63,359	32,479	30,880	11.7	12.1	11.3	11.0	11.6	10.4	12.7	12.8	12.5
5-9	142,649	72,711	69,938	78,644	39,757	38,887	64,005	32,954	31,051	11.8	12.2	11.4	11.1	11.6	10.6	12.8	13.0	12.6
10-14	129,800	65,901	63,899	72,304	35,814	36,490	57,496	30,087	27,409	10.7	11.0	10.4	10.2	10.4	10.0	11.5	11.9	11.1
15-19	133,127	67,372	65,755	80,649	39,790	40,859	52,478	27,582	24,896	11.0	11.3	10.7	11.4	11.6	11.2	10.5	10.9	10.1
20-24	125,050	63,151	61,899	80,681	40,238	40,443	44,369	22,913	21,456	10.3	10.6	10.1	11.4	11.7	11.1	8.9	9.0	8.7
25-29	102,277	49,227	53,050	64,944	30,688	34,256	37,333	18,539	18,794	8.5	8.3	8.7	9.2	9.0	9.4	7.5	7.3	7.6
30-34	91,069	43,931	47,138	56,327	26,589	29,738	34,742	17,342	17,400	7.5	7.4	7.7	8.0	7.8	8.1	6.9	6.8	7.1
35-39	79,178	38,511	40,667	47,128	22,476	24,652	32,050	16,035	16,015	6.6	6.5	6.6	6.7	6.6	6.7	6.4	6.3	6.5
40-44	61,158	29,864	31,294	35,320	16,978	18,342	25,838	12,886	12,952	5.1	5.0	5.1	5.0	5.0	5.0	5.2	5.1	5.3
45-49	49,645	24,363	25,282	28,162	13,458	14,704	21,483	10,905	10,578	4.1	4.1	4.1	4.0	3.9	4.0	4.3	4.3	4.3
50-54	40,085	19,081	21,004	22,171	10,109	12,062	17,914	8,972	8,942	3.3	3.2	3.4	3.1	2.9	3.3	3.6	3.5	3.6
55-59	31,462	14,880	16,582	17,561	7,908	9,653	13,901	6,972	6,929	2.6	2.5	2.7	2.5	2.3	2.6	2.8	2.7	2.8
60-64	27,542	12,825	14,717	15,596	6,890	8,706	11,946	5,935	6,011	2.3	2.1	2.4	2.2	2.0	2.4	2.4	2.3	2.4
65-69	18,182	8,557	9,625	10,513	4,656	5,857	7,669	3,901	3,768	1.5	1.4	1.6	1.5	1.4	1.6	1.5	1.5	1.5
70-74	12,578	5,889	6,689	7,181	3,206	3,975	5,397	2,683	2,714	1.0	1.0	1.1	1.0	0.9	1.1	1.1	1.1	1.1
75-79	8,085	3,429	4,656	4,718	1,913	2,805	3,367	1,516	1,851	0.7	0.6	0.8	0.7	0.6	0.8	0.7	0.6	0.8
80-84	6,557	2,258	4,299	3,587	1,197	2,390	2,970	1,061	1,909	0.5	0.4	0.7	0.5	0.3	0.7	0.6	0.4	0.8
85-89	5,154	1,461	3,693	2,926	787	2,139	2,228	674	1,554	0.4	0.2	0.6	0.4	0.2	0.6	0.4	0.3	0.6
90-94	2,185	650	1,535	1,245	366	879	940	284	656	0.2	0.1	0.3	0.2	0.1	0.2	0.2	0.1	0.3
95+	1,673	405	1,268	990	234	756	683	171	512	0.1	0.1	0.2	0.1	0.1	0.2	0.1	0.1	0.2
0-14	413,642	210,822	202,820	228,782	115,302	113,480	184,860	95,520	89,340	34.2	35.3	33.1	32.3	33.6	31.0	37.0	37.6	36.3
15-64	740,593	363,205	377,388	448,539	215,124	233,415	292,054	148,081	143,973	61.3	60.9	61.7	63.3	62.8	63.8	58.4	58.3	58.5
65+	54,414	22,649	31,765	31,160	12,359	18,801	23,254	10,290	12,964	4.5	3.8	5.2	4.4	3.6	5.1	4.6	4.1	5.3
Population(18+)	715,848	345,919	369,929	432,711	204,433	228,278	283,137	141,486	141,651	59.2	58.0	60.4	61.1	59.6	62.4	56.6	55.7	57.5
Median Age	21.0	22.0	21.0	22.0	21.0	23.0	21.0	20.0	21.0									
Mean Age	25.6	26.4	24.8	25.7	24.7	26.6	25.4	24.8	26.0									
Age dependency ratio	63.2	64.3	62.2	58.0	59.3	56.7	71.3	71.5	71.1									

TABLE 5.28: BONO EAST REGION: POPULATION BY AGE GROUP, SEX, TYPE OF LOCALITY AND REGION

Age	Number									Percent								
	Total			Urban			Rural			Total			Urban			Rural		
	Both sexes	Male	Female	Both sexes	Male	Female	Both sexes	Male	Female	Both sexes	Male	Female	Both sexes	Male	Female	Both sexes	Male	Female
All ages	1,203,400	603,136	600,264	633,255	309,349	323,906	570,145	293,787	276,358	100.0	100.0	100.0	100.0	100.0	100.0	100.0	100.0	100.0
0-4	164,914	83,297	81,617	81,264	41,138	40,126	83,650	42,159	41,491	13.7	13.8	13.6	12.8	13.3	12.4	14.7	14.4	15.0
5-9	159,193	81,389	77,804	79,187	40,147	39,040	80,006	41,242	38,764	13.2	13.5	13.0	12.5	13.0	12.1	14.0	14.0	14.0
10-14	136,236	70,373	65,863	68,231	34,027	34,204	68,005	36,346	31,659	11.3	11.7	11.0	10.8	11.0	10.6	11.9	12.4	11.5
15-19	131,011	67,446	63,565	70,985	35,113	35,872	60,026	32,333	27,693	10.9	11.2	10.6	11.2	11.4	11.1	10.5	11.0	10.0
20-24	122,007	60,243	61,764	69,107	32,944	36,163	52,900	27,299	25,601	10.1	10.0	10.3	10.9	10.6	11.2	9.3	9.3	9.3
25-29	101,034	48,639	52,395	58,486	26,999	31,487	42,548	21,640	20,908	8.4	8.1	8.7	9.2	8.7	9.7	7.5	7.4	7.6
30-34	87,073	43,074	43,999	49,220	23,807	25,413	37,853	19,267	18,586	7.2	7.1	7.3	7.8	7.7	7.8	6.6	6.6	6.7
35-39	73,186	36,465	36,721	40,633	20,089	20,544	32,553	16,376	16,177	6.1	6.0	6.1	6.4	6.5	6.3	5.7	5.6	5.9
40-44	58,117	29,027	29,090	30,252	15,115	15,137	27,865	13,912	13,953	4.8	4.8	4.8	4.8	4.9	4.7	4.9	4.7	5.0
45-49	45,041	22,860	22,181	23,372	11,692	11,680	21,669	11,168	10,501	3.7	3.8	3.7	3.7	3.8	3.6	3.8	3.8	3.8
50-54	35,412	17,754	17,658	17,639	8,537	9,102	17,773	9,217	8,556	2.9	2.9	2.9	2.8	2.8	2.8	3.1	3.1	3.1
55-59	25,064	12,414	12,650	12,590	5,830	6,760	12,474	6,584	5,890	2.1	2.1	2.1	2.0	1.9	2.1	2.2	2.2	2.1
60-64	21,941	10,735	11,206	11,011	5,048	5,963	10,930	5,687	5,243	1.8	1.8	1.9	1.7	1.6	1.8	1.9	1.9	1.9
65-69	13,835	7,057	6,778	6,971	3,367	3,604	6,864	3,690	3,174	1.1	1.2	1.1	1.1	1.1	1.1	1.2	1.3	1.1
70-74	9,941	4,946	4,995	4,860	2,259	2,601	5,081	2,687	2,394	0.8	0.8	0.8	0.8	0.7	0.8	0.9	0.9	0.9
75-79	6,698	2,942	3,756	3,202	1,300	1,902	3,496	1,642	1,854	0.6	0.5	0.6	0.5	0.4	0.6	0.6	0.6	0.7
80-84	5,951	2,167	3,784	2,818	902	1,916	3,133	1,265	1,868	0.5	0.4	0.6	0.4	0.3	0.6	0.5	0.4	0.7
85-89	3,965	1,328	2,637	2,012	591	1,421	1,953	737	1,216	0.3	0.2	0.4	0.3	0.2	0.4	0.3	0.3	0.4
90-94	1,574	599	975	758	259	499	816	340	476	0.1	0.1	0.2	0.1	0.1	0.2	0.1	0.1	0.2
95+	1,207	381	826	657	185	472	550	196	354	0.1	0.1	0.1	0.1	0.1	0.1	0.1	0.1	0.1
0-14	460,343	235,059	225,284	228,682	115,312	113,370	231,661	119,747	111,914	38.3	39.0	37.5	36.1	37.3	35.0	40.6	40.8	40.5
15-64	699,886	348,657	351,229	383,295	185,174	198,121	316,591	163,483	153,108	58.2	57.8	58.5	60.5	59.9	61.2	55.5	55.6	55.4
65+	43,171	19,420	23,751	21,278	8,863	12,415	21,893	10,557	11,336	3.6	3.2	4.0	3.4	2.9	3.8	3.8	3.6	4.1
Population(18+)	665,208	327,776	337,432	363,144	173,590	189,554	302,064	154,186	147,878	55.3	54.3	56.2	57.3	56.1	58.5	53.0	52.5	53.5
Median Age	20.0	20.0	19.0	21.0	20.0	21.0	19.0	19.0	19.0									
Mean Age	23.7	24.1	23.3	23.9	23.3	24.4	23.4	23.2	23.7									
Age dependency ratio	71.9	73.0	70.9	65.2	67.1	63.5	80.1	79.7	80.5									

TABLE 5.29: OTI REGION: POPULATION BY AGE GROUP, SEX, TYPE OF LOCALITY AND REGION

Age	Number									Percent								
	Total			Urban			Rural			Total			Urban			Rural		
	Both sexes	Male	Female	Both sexes	Male	Female	Both sexes	Male	Female	Both sexes	Male	Female	Both sexes	Male	Female	Both sexes	Male	Female
All ages	747,248	377,392	369,856	243,869	120,687	123,182	503,379	256,705	246,674	100.0	100.0	100.0	100.0	100.0	100.0	100.0	100.0	100.0
0-4	106,885	54,192	52,693	31,959	16,311	15,648	74,926	37,881	37,045	14.3	14.4	14.2	13.1	13.5	12.7	14.9	14.8	15.0
5-9	101,986	52,146	49,840	30,878	15,510	15,368	71,108	36,636	34,472	13.6	13.8	13.5	12.7	12.9	12.5	14.1	14.3	14.0
10-14	90,900	47,673	43,227	28,668	14,400	14,268	62,232	33,273	28,959	12.2	12.6	11.7	11.8	11.9	11.6	12.4	13.0	11.7
15-19	83,589	44,245	39,344	30,574	15,287	15,287	53,015	28,958	24,057	11.2	11.7	10.6	12.5	12.7	12.4	10.5	11.3	9.8
20-24	66,656	33,158	33,498	24,638	12,044	12,594	42,018	21,114	20,904	8.9	8.8	9.1	10.1	10.0	10.2	8.3	8.2	8.5
25-29	55,059	27,389	27,670	20,303	9,852	10,451	34,756	17,537	17,219	7.4	7.3	7.5	8.3	8.2	8.5	6.9	6.8	7.0
30-34	49,134	23,979	25,155	17,059	8,355	8,704	32,075	15,624	16,451	6.6	6.4	6.8	7.0	6.9	7.1	6.4	6.1	6.7
35-39	42,296	20,731	21,565	14,371	7,055	7,316	27,925	13,676	14,249	5.7	5.5	5.8	5.9	5.8	5.9	5.5	5.3	5.8
40-44	35,304	17,656	17,648	11,438	5,818	5,620	23,866	11,838	12,028	4.7	4.7	4.8	4.7	4.8	4.6	4.7	4.6	4.9
45-49	27,875	14,402	13,473	8,640	4,433	4,207	19,235	9,969	9,266	3.7	3.8	3.6	3.5	3.7	3.4	3.8	3.9	3.8
50-54	22,545	11,249	11,296	6,741	3,278	3,463	15,804	7,971	7,833	3.0	3.0	3.1	2.8	2.7	2.8	3.1	3.1	3.2
55-59	17,553	8,719	8,834	5,211	2,495	2,716	12,342	6,224	6,118	2.3	2.3	2.4	2.1	2.1	2.2	2.5	2.4	2.5
60-64	15,305	7,600	7,705	4,478	2,138	2,340	10,827	5,462	5,365	2.0	2.0	2.1	1.8	1.8	1.9	2.2	2.1	2.2
65-69	10,068	5,048	5,020	2,847	1,364	1,483	7,221	3,684	3,537	1.3	1.3	1.4	1.2	1.1	1.2	1.4	1.4	1.4
70-74	8,012	3,788	4,224	2,217	1,016	1,201	5,795	2,772	3,023	1.1	1.0	1.1	0.9	0.8	1.0	1.2	1.1	1.2
75-79	5,352	2,212	3,140	1,427	539	888	3,925	1,673	2,252	0.7	0.6	0.8	0.6	0.4	0.7	0.8	0.7	0.9
80-84	4,401	1,627	2,774	1,185	383	802	3,216	1,244	1,972	0.6	0.4	0.8	0.5	0.3	0.7	0.6	0.5	0.8
85-89	2,475	876	1,599	700	220	480	1,775	656	1,119	0.3	0.2	0.4	0.3	0.2	0.4	0.4	0.3	0.5
90-94	1,062	368	694	295	95	200	767	273	494	0.1	0.1	0.2	0.1	0.1	0.2	0.2	0.1	0.2
95+	791	334	457	240	94	146	551	240	311	0.1	0.1	0.1	0.1	0.1	0.1	0.1	0.1	0.1
0-14	299,771	154,011	145,760	91,505	46,221	45,284	208,266	107,790	100,476	40.1	40.8	39.4	37.5	38.3	36.8	41.4	42.0	40.7
15-64	415,316	209,128	206,188	143,453	70,755	72,698	271,863	138,373	133,490	55.6	55.4	55.7	58.8	58.6	59.0	54.0	53.9	54.1
65+	32,161	14,253	17,908	8,911	3,711	5,200	23,250	10,542	12,708	4.3	3.8	4.8	3.7	3.1	4.2	4.6	4.1	5.2
Population(18+)	396,219	196,047	200,172	134,352	65,491	68,861	261,867	130,556	131,311	53.0	51.9	54.1	55.1	54.3	55.9	52.0	50.9	53.2
Median Age	19.0	19.0	18.0	19.0	19.0	20.0	18.0	18.0	19.0									
Mean Age	23.8	24.3	23.3	23.6	23.1	24.1	23.8	23.3	24.4									
Age dependency ratio	79.9	80.5	79.4	70.0	70.6	69.4	85.2	85.5	84.8									

TABLE 5.30: NORTHERN REGION: POPULATION BY AGE GROUP, SEX, TYPE OF LOCALITY AND REGION

Age	Number									Percent								
	Total			Urban			Rural			Total			Urban			Rural		
	Both sexes	Male	Female	Both sexes	Male	Female	Both sexes	Male	Female	Both sexes	Male	Female	Both sexes	Male	Female	Both sexes	Male	Female
All ages	2,310,939	1,141,705	1,169,234	1,095,808	540,341	555,467	1,215,131	601,364	613,767	100.0	100.0	100.0	100.0	100.0	100.0	100.0	100.0	100.0
0-4	400,182	201,845	198,337	167,905	84,977	82,928	232,277	116,868	115,409	17.3	17.7	17.0	15.3	15.7	14.9	19.1	19.4	18.8
5-9	350,080	178,442	171,638	148,081	75,208	72,873	201,999	103,234	98,765	15.1	15.6	14.7	13.5	13.9	13.1	16.6	17.2	16.1
10-14	261,427	135,996	125,431	115,020	58,039	56,981	146,407	77,957	68,450	11.3	11.9	10.7	10.5	10.7	10.3	12.0	13.0	11.2
15-19	228,357	118,931	109,426	110,148	55,462	54,686	118,209	63,469	54,740	9.9	10.4	9.4	10.1	10.3	9.8	9.7	10.6	8.9
20-24	224,674	106,632	118,042	114,423	54,637	59,786	110,251	51,995	58,256	9.7	9.3	10.1	10.4	10.1	10.8	9.1	8.6	9.5
25-29	187,050	86,316	100,734	99,731	45,950	53,781	87,319	40,366	46,953	8.1	7.6	8.6	9.1	8.5	9.7	7.2	6.7	7.6
30-34	167,642	76,841	90,801	87,963	42,001	45,962	79,679	34,840	44,839	7.3	6.7	7.8	8.0	7.8	8.3	6.6	5.8	7.3
35-39	123,782	57,816	65,966	65,538	32,331	33,207	58,244	25,485	32,759	5.4	5.1	5.6	6.0	6.0	6.0	4.8	4.2	5.3
40-44	105,991	51,184	54,807	53,535	27,072	26,463	52,456	24,112	28,344	4.6	4.5	4.7	4.9	5.0	4.8	4.3	4.0	4.6
45-49	68,211	34,725	33,486	36,063	19,011	17,052	32,148	15,714	16,434	3.0	3.0	2.9	3.3	3.5	3.1	2.6	2.6	2.7
50-54	54,348	27,451	26,897	27,192	13,742	13,450	27,156	13,709	13,447	2.4	2.4	2.3	2.5	2.5	2.4	2.2	2.3	2.2
55-59	30,945	15,845	15,100	15,880	8,083	7,797	15,065	7,762	7,303	1.3	1.4	1.3	1.4	1.5	1.4	1.2	1.3	1.2
60-64	34,338	16,994	17,344	17,112	8,265	8,847	17,226	8,729	8,497	1.5	1.5	1.5	1.6	1.5	1.6	1.4	1.5	1.4
65-69	19,003	9,672	9,331	9,979	5,015	4,964	9,024	4,657	4,367	0.8	0.8	0.8	0.9	0.9	0.9	0.7	0.8	0.7
70-74	20,603	9,505	11,098	9,801	4,364	5,437	10,802	5,141	5,661	0.9	0.8	0.9	0.9	0.8	1.0	0.9	0.9	0.9
75-79	13,872	5,822	8,050	6,907	2,695	4,212	6,965	3,127	3,838	0.6	0.5	0.7	0.6	0.5	0.8	0.6	0.5	0.6
80-84	12,190	4,478	7,712	6,284	2,055	4,229	5,906	2,423	3,483	0.5	0.4	0.7	0.6	0.4	0.8	0.5	0.4	0.6
85-89	4,594	1,714	2,880	2,456	805	1,651	2,138	909	1,229	0.2	0.2	0.2	0.2	0.1	0.3	0.2	0.2	0.2
90-94	2,322	943	1,379	1,124	384	740	1,198	559	639	0.1	0.1	0.1	0.1	0.1	0.1	0.1	0.1	0.1
95+	1,328	553	775	666	245	421	662	308	354	0.1	0.0	0.1	0.1	0.0	0.1	0.1	0.1	0.1
0-14	1,011,689	516,283	495,406	431,006	218,224	212,782	580,683	298,059	282,624	43.8	45.2	42.4	39.3	40.4	38.3	47.8	49.6	46.0
15-64	1,225,338	592,735	632,603	627,585	306,554	321,031	597,753	286,181	311,572	53.0	51.9	54.1	57.3	56.7	57.8	49.2	47.6	50.8
65+	73,912	32,687	41,225	37,217	15,563	21,654	36,695	17,124	19,571	3.2	2.9	3.5	3.4	2.9	3.9	3.0	2.8	3.2
Population(18+)	1,166,192	554,709	611,483	600,417	289,661	310,756	565,775	265,048	300,727	50.5	48.6	52.3	54.8	53.6	55.9	46.6	44.1	49.0
Median Age	21.5	19.0	17.0	20.0	19.0	20.0	15.0	15.0	17.0									
Mean Age	18.0	22.0	21.0	22.8	22.4	23.2	20.3	19.8	20.9									
Age dependency ratio	88.6	92.6	84.8	74.6	76.3	73.0	103.3	110.1	97.0									

TABLE 5.31: SAVANNAH REGION: POPULATION BY AGE GROUP, SEX, TYPE OF LOCALITY AND REGION

Age	Number									Percent								
	Total			Urban			Rural			Total			Urban			Rural		
	Both sexes	Male	Female	Both sexes	Male	Female	Both sexes	Male	Female	Both sexes	Male	Female	Both sexes	Male	Female	Both sexes	Male	Female
All ages	653,266	327,687	325,579	193,579	95,808	97,771	459,687	231,879	227,808	100.0	100.0	100.0	100.0	100.0	100.0	100.0	100.0	100.0
0-4	109,914	54,634	55,280	28,387	14,236	14,151	81,527	40,398	41,129	16.8	16.7	17.0	14.7	14.9	14.5	17.7	17.4	18.1
5-9	93,776	48,228	45,548	24,783	12,509	12,274	68,993	35,719	33,274	14.4	14.7	14.0	12.8	13.1	12.6	15.0	15.4	14.6
10-14	72,523	38,042	34,481	20,047	10,090	9,957	52,476	27,952	24,524	11.1	11.6	10.6	10.4	10.5	10.2	11.4	12.1	10.8
15-19	69,531	35,848	33,683	22,796	11,340	11,456	46,735	24,508	22,227	10.6	10.9	10.3	11.8	11.8	11.7	10.2	10.6	9.8
20-24	67,763	33,025	34,738	22,244	10,552	11,692	45,519	22,473	23,046	10.4	10.1	10.7	11.5	11.0	12.0	9.9	9.7	10.1
25-29	53,474	26,020	27,454	18,532	8,628	9,904	34,942	17,392	17,550	8.2	7.9	8.4	9.6	9.0	10.1	7.6	7.5	7.7
30-34	47,251	23,655	23,596	15,275	7,818	7,457	31,976	15,837	16,139	7.2	7.2	7.2	7.9	8.2	7.6	7.0	6.8	7.1
35-39	33,613	16,525	17,088	10,994	5,685	5,309	22,619	10,840	11,779	5.1	5.0	5.2	5.7	5.9	5.4	4.9	4.7	5.2
40-44	29,119	14,346	14,773	8,522	4,437	4,085	20,597	9,909	10,688	4.5	4.4	4.5	4.4	4.6	4.2	4.5	4.3	4.7
45-49	19,198	9,705	9,493	5,806	3,057	2,749	13,392	6,648	6,744	2.9	3.0	2.9	3.0	3.2	2.8	2.9	2.9	3.0
50-54	16,028	8,112	7,916	4,341	2,181	2,160	11,687	5,931	5,756	2.5	2.5	2.4	2.2	2.3	2.2	2.5	2.6	2.5
55-59	9,473	4,796	4,677	2,874	1,416	1,458	6,599	3,380	3,219	1.5	1.5	1.4	1.5	1.5	1.5	1.4	1.5	1.4
60-64	10,178	5,052	5,126	2,803	1,340	1,463	7,375	3,712	3,663	1.6	1.5	1.6	1.4	1.4	1.5	1.6	1.6	1.6
65-69	5,909	2,995	2,914	1,739	874	865	4,170	2,121	2,049	0.9	0.9	0.9	0.9	0.9	0.9	0.9	0.9	0.9
70-74	5,695	2,755	2,940	1,490	688	802	4,205	2,067	2,138	0.9	0.8	0.9	0.8	0.7	0.8	0.9	0.9	0.9
75-79	4,052	1,743	2,309	1,232	467	765	2,820	1,276	1,544	0.6	0.5	0.7	0.6	0.5	0.8	0.6	0.6	0.7
80-84	3,391	1,265	2,126	991	270	721	2,400	995	1,405	0.5	0.4	0.7	0.5	0.3	0.7	0.5	0.4	0.6
85-89	1,241	473	768	427	121	306	814	352	462	0.2	0.1	0.2	0.2	0.1	0.3	0.2	0.2	0.2
90-94	627	266	361	175	57	118	452	209	243	0.1	0.1	0.1	0.1	0.1	0.1	0.1	0.1	0.1
95+	510	202	308	121	42	79	389	160	229	0.1	0.1	0.1	0.1	0.0	0.1	0.1	0.1	0.1
0-14	276,213	140,904	135,309	73,217	36,835	36,382	202,996	104,069	98,927	42.3	43.0	41.6	37.8	38.4	37.2	44.2	44.9	43.4
15-64	355,628	177,084	178,544	114,187	56,454	57,733	241,441	120,630	120,811	54.4	54.0	54.8	59.0	58.9	59.0	52.5	52.0	53.0
65+	21,425	9,699	11,726	6,175	2,519	3,656	15,250	7,180	8,070	3.3	3.0	3.6	3.2	2.6	3.7	3.3	3.1	3.5
Population(18+)	336,327	165,481	170,846	107,357	52,502	54,855	228,970	112,979	115,991	51.5	50.5	52.5	55.5	54.8	56.1	49.8	48.7	50.9
Median Age	18.0	19.0	18.0	20.0	19.0	20.0	17.0	17.0	18.0									
Mean Age	21.8	22.1	21.5	22.6	22.3	22.9	21.5	21.2	21.8									
Age dependency ratio	83.7	85.0	82.4	69.5	69.7	69.4	90.4	92.2	88.6									

TABLE 5.32: NORTH EAST REGION: POPULATION BY AGE GROUP, SEX, TYPE OF LOCALITY AND REGION

Age	Number									Percent								
	Total			Urban			Rural			Total			Urban			Rural		
	Both sexes	Male	Female	Both sexes	Male	Female	Both sexes	Male	Female	Both sexes	Male	Female	Both sexes	Male	Female	Both sexes	Male	Female
All ages	658,946	322,149	336,797	214,946	104,131	110,815	444,000	218,018	225,982	100.0	100.0	100.0	100.0	100.0	100.0	100.0	100.0	100.0
0-4	113,259	57,111	56,148	33,332	16,809	16,523	79,927	40,302	39,625	17.2	17.7	16.7	15.5	16.1	14.9	18.0	18.5	17.5
5-9	101,971	52,083	49,888	29,961	15,184	14,777	72,010	36,899	35,111	15.5	16.2	14.8	13.9	14.6	13.3	16.2	16.9	15.5
10-14	81,218	42,093	39,125	24,689	12,568	12,121	56,529	29,525	27,004	12.3	13.1	11.6	11.5	12.1	10.9	12.7	13.5	11.9
15-19	73,032	37,171	35,861	25,667	12,636	13,031	47,365	24,535	22,830	11.1	11.5	10.6	11.9	12.1	11.8	10.7	11.3	10.1
20-24	64,647	30,260	34,387	22,819	10,447	12,372	41,828	19,813	22,015	9.8	9.4	10.2	10.6	10.0	11.2	9.4	9.1	9.7
25-29	50,097	23,841	26,256	18,407	8,516	9,891	31,690	15,325	16,365	7.6	7.4	7.8	8.6	8.2	8.9	7.1	7.0	7.2
30-34	41,944	19,520	22,424	15,075	7,088	7,987	26,869	12,432	14,437	6.4	6.1	6.7	7.0	6.8	7.2	6.1	5.7	6.4
35-39	31,540	14,728	16,812	11,419	5,640	5,779	20,121	9,088	11,033	4.8	4.6	5.0	5.3	5.4	5.2	4.5	4.2	4.9
40-44	26,191	11,944	14,247	9,058	4,360	4,698	17,133	7,584	9,549	4.0	3.7	4.2	4.2	4.2	4.2	3.9	3.5	4.2
45-49	17,899	8,555	9,344	6,256	3,073	3,183	11,643	5,482	6,161	2.7	2.7	2.8	2.9	3.0	2.9	2.6	2.5	2.7
50-54	14,663	6,834	7,829	4,910	2,299	2,611	9,753	4,535	5,218	2.2	2.1	2.3	2.3	2.2	2.4	2.2	2.1	2.3
55-59	9,094	4,145	4,949	3,005	1,367	1,638	6,089	2,778	3,311	1.4	1.3	1.5	1.4	1.3	1.5	1.4	1.3	1.5
60-64	9,571	4,371	5,200	3,109	1,377	1,732	6,462	2,994	3,468	1.5	1.4	1.5	1.4	1.3	1.6	1.5	1.4	1.5
65-69	5,668	2,577	3,091	1,834	822	1,012	3,834	1,755	2,079	0.9	0.8	0.9	0.9	0.8	0.9	0.9	0.8	0.9
70-74	6,196	2,540	3,656	1,920	773	1,147	4,276	1,767	2,509	0.9	0.8	1.1	0.9	0.7	1.0	1.0	0.8	1.1
75-79	4,835	1,820	3,015	1,453	510	943	3,382	1,310	2,072	0.7	0.6	0.9	0.7	0.5	0.9	0.8	0.6	0.9
80-84	3,856	1,341	2,515	1,131	362	769	2,725	979	1,746	0.6	0.4	0.7	0.5	0.3	0.7	0.6	0.4	0.8
85-89	1,995	696	1,299	572	181	391	1,423	515	908	0.3	0.2	0.4	0.3	0.2	0.4	0.3	0.2	0.4
90-94	816	306	510	198	64	134	618	242	376	0.1	0.1	0.2	0.1	0.1	0.1	0.1	0.1	0.2
95+	454	213	241	131	55	76	323	158	165	0.1	0.1	0.1	0.1	0.1	0.1	0.1	0.1	0.1
0-14	296,448	151,287	145,161	87,982	44,561	43,421	208,466	106,726	101,740	45.0	47.0	43.1	40.9	42.8	39.2	47.0	49.0	45.0
15-64	338,678	161,369	177,309	119,725	56,803	62,922	218,953	104,566	114,387	51.4	50.1	52.6	55.7	54.5	56.8	49.3	48.0	50.6
65+	23,820	9,493	14,327	7,239	2,767	4,472	16,581	6,726	9,855	3.6	2.9	4.3	3.4	2.7	4.0	3.7	3.1	4.4
Population(18+)	319,664	148,491	171,173	112,046	52,140	59,906	207,618	96,351	111,267	48.5	46.1	50.8	52.1	50.1	54.1	46.8	44.2	49.2
Median Age	17.0	18.0	16.0	18.0	18.0	19.0	16.0	15.0	17.0									
Mean Age	21.2	22.1	20.3	22.0	21.1	22.7	20.8	19.8	21.8									
Age dependency ratio	94.6	99.6	89.9	79.5	83.3	76.1	102.8	108.5	97.6									

TABLE 5.33: UPPER EAST REGION: POPULATION BY AGE GROUP, SEX, TYPE OF LOCALITY AND REGION

Age	Number									Percent								
	Total			Urban			Rural			Total			Urban			Rural		
	Both sexes	Male	Female	Both sexes	Male	Female	Both sexes	Male	Female	Both sexes	Male	Female	Both sexes	Male	Female	Both sexes	Male	Female
All ages	1,301,226	631,263	669,963	330,258	159,143	171,115	970,968	472,120	498,848	100.0	100.0	100.0	100.0	100.0	100.0	100.0	100.0	100.0
0-4	167,007	84,614	82,393	41,869	21,204	20,665	125,138	63,410	61,728	12.8	13.4	12.3	12.7	13.3	12.1	12.9	13.4	12.4
5-9	167,243	85,563	81,680	39,269	19,880	19,389	127,974	65,683	62,291	12.9	13.6	12.2	11.9	12.5	11.3	13.2	13.9	12.5
10-14	155,046	80,755	74,291	34,604	17,281	17,323	120,442	63,474	56,968	11.9	12.8	11.1	10.5	10.9	10.1	12.4	13.4	11.4
15-19	149,059	74,979	74,080	38,379	18,181	20,198	110,680	56,798	53,882	11.5	11.9	11.1	11.6	11.4	11.8	11.4	12.0	10.8
20-24	121,997	59,725	62,272	32,456	15,493	16,963	89,541	44,232	45,309	9.4	9.5	9.3	9.8	9.7	9.9	9.2	9.4	9.1
25-29	100,198	48,588	51,610	29,116	13,249	15,867	71,082	35,339	35,743	7.7	7.7	7.7	8.8	8.3	9.3	7.3	7.5	7.2
30-34	86,404	43,075	43,329	26,981	13,036	13,945	59,423	30,039	29,384	6.6	6.8	6.5	8.2	8.2	8.1	6.1	6.4	5.9
35-39	70,359	34,566	35,793	21,367	10,678	10,689	48,992	23,888	25,104	5.4	5.5	5.3	6.5	6.7	6.2	5.0	5.1	5.0
40-44	59,987	27,822	32,165	16,668	8,337	8,331	43,319	19,485	23,834	4.6	4.4	4.8	5.0	5.2	4.9	4.5	4.1	4.8
45-49	47,146	21,737	25,409	12,856	6,479	6,377	34,290	15,258	19,032	3.6	3.4	3.8	3.9	4.1	3.7	3.5	3.2	3.8
50-54	40,084	17,100	22,984	9,761	4,558	5,203	30,323	12,542	17,781	3.1	2.7	3.4	3.0	2.9	3.0	3.1	2.7	3.6
55-59	27,908	11,850	16,058	6,654	3,097	3,557	21,254	8,753	12,501	2.1	1.9	2.4	2.0	1.9	2.1	2.2	1.9	2.5
60-64	27,218	11,259	15,959	6,179	2,691	3,488	21,039	8,568	12,471	2.1	1.8	2.4	1.9	1.7	2.0	2.2	1.8	2.5
65-69	17,836	7,636	10,200	3,744	1,643	2,101	14,092	5,993	8,099	1.4	1.2	1.5	1.1	1.0	1.2	1.5	1.3	1.6
70-74	18,207	6,976	11,231	3,223	1,267	1,956	14,984	5,709	9,275	1.4	1.1	1.7	1.0	0.8	1.1	1.5	1.2	1.9
75-79	15,802	5,447	10,355	2,532	834	1,698	13,270	4,613	8,657	1.2	0.9	1.5	0.8	0.5	1.0	1.4	1.0	1.7
80-84	15,374	4,541	10,833	2,243	584	1,659	13,131	3,957	9,174	1.2	0.7	1.6	0.7	0.4	1.0	1.4	0.8	1.8
85-89	9,125	2,832	6,293	1,564	376	1,188	7,561	2,456	5,105	0.7	0.4	0.9	0.5	0.2	0.7	0.8	0.5	1.0
90-94	3,402	1,379	2,023	555	176	379	2,847	1,203	1,644	0.3	0.2	0.3	0.2	0.1	0.2	0.3	0.3	0.3
95+	1,824	819	1,005	238	99	139	1,586	720	866	0.1	0.1	0.2	0.1	0.1	0.1	0.2	0.2	0.2
0-14	489,296	250,932	238,364	115,742	58,365	57,377	373,554	192,567	180,987	37.6	39.8	35.6	35.0	36.7	33.5	38.5	40.8	36.3
15-64	730,360	350,701	379,659	200,417	95,799	104,618	529,943	254,902	275,041	56.1	55.6	56.7	60.7	60.2	61.1	54.6	54.0	55.1
65+	81,570	29,630	51,940	14,099	4,979	9,120	67,471	24,651	42,820	6.3	4.7	7.8	4.3	3.1	5.3	6.9	5.2	8.6
Population(18+)	722,812	334,862	387,950	192,613	90,440	102,173	530,199	244,422	285,777	55.5	53.0	57.9	58.3	56.8	59.7	54.6	51.8	57.3
Median Age	20.0	21.0	19.0	21.0	20.0	21.0	20.0	18.0	21.0									
Mean Age	25.2	26.7	23.6	24.8	23.8	25.6	25.4	23.6	27.1									
Age dependency ratio	78.2	80.0	76.5	64.8	66.1	63.6	83.2	85.2	81.4									

TABLE 5.34: UPPER WEST REGION: POPULATION BY AGE GROUP, SEX, TYPE OF LOCALITY AND REGION

Age	Number									Percent								
	Total			Urban			Rural			Total			Urban			Rural		
	Both sexes	Male	Female	Both sexes	Male	Female	Both sexes	Male	Female	Both sexes	Male	Female	Both sexes	Male	Female	Both sexes	Male	Female
All ages	901,502	440,317	461,185	238,284	115,301	122,983	663,218	325,016	338,202	100.0	100.0	100.0	100.0	100.0	100.0	100.0	100.0	100.0
0-4	120,970	61,193	59,777	29,777	15,000	14,777	91,193	46,193	45,000	13.4	13.9	13.0	12.5	13.0	12.0	13.8	14.2	13.3
5-9	116,070	59,291	56,779	25,998	13,113	12,885	90,072	46,178	43,894	12.9	13.5	12.3	10.9	11.4	10.5	13.6	14.2	13.0
10-14	104,709	54,118	50,591	22,762	11,019	11,743	81,947	43,099	38,848	11.6	12.3	11.0	9.6	9.6	9.5	12.4	13.3	11.5
15-19	101,905	51,441	50,464	28,797	13,285	15,512	73,108	38,156	34,952	11.3	11.7	10.9	12.1	11.5	12.6	11.0	11.7	10.3
20-24	91,603	45,197	46,406	29,180	13,825	15,355	62,423	31,372	31,051	10.2	10.3	10.1	12.2	12.0	12.5	9.4	9.7	9.2
25-29	72,359	35,959	36,400	23,861	11,084	12,777	48,498	24,875	23,623	8.0	8.2	7.9	10.0	9.6	10.4	7.3	7.7	7.0
30-34	60,069	30,087	29,982	19,633	9,821	9,812	40,436	20,266	20,170	6.7	6.8	6.5	8.2	8.5	8.0	6.1	6.2	6.0
35-39	48,857	23,714	25,143	15,358	7,916	7,442	33,499	15,798	17,701	5.4	5.4	5.5	6.4	6.9	6.1	5.1	4.9	5.2
40-44	41,283	19,075	22,208	11,523	5,997	5,526	29,760	13,078	16,682	4.6	4.3	4.8	4.8	5.2	4.5	4.5	4.0	4.9
45-49	31,420	14,792	16,628	8,486	4,470	4,016	22,934	10,322	12,612	3.5	3.4	3.6	3.6	3.9	3.3	3.5	3.2	3.7
50-54	26,162	11,250	14,912	6,118	2,904	3,214	20,044	8,346	11,698	2.9	2.6	3.2	2.6	2.5	2.6	3.0	2.6	3.5
55-59	19,031	8,200	10,831	4,365	1,962	2,403	14,666	6,238	8,428	2.1	1.9	2.3	1.8	1.7	2.0	2.2	1.9	2.5
60-64	19,000	7,859	11,141	4,250	1,826	2,424	14,750	6,033	8,717	2.1	1.8	2.4	1.8	1.6	2.0	2.2	1.9	2.6
65-69	12,726	5,486	7,240	2,766	1,242	1,524	9,960	4,244	5,716	1.4	1.2	1.6	1.2	1.1	1.2	1.5	1.3	1.7
70-74	11,318	4,576	6,742	1,930	816	1,114	9,388	3,760	5,628	1.3	1.0	1.5	0.8	0.7	0.9	1.4	1.2	1.7
75-79	8,592	3,137	5,455	1,230	431	799	7,362	2,706	4,656	1.0	0.7	1.2	0.5	0.4	0.6	1.1	0.8	1.4
80-84	7,243	2,219	5,024	1,069	283	786	6,174	1,936	4,238	0.8	0.5	1.1	0.4	0.2	0.6	0.9	0.6	1.3
85-89	5,230	1,582	3,648	782	187	595	4,448	1,395	3,053	0.6	0.4	0.8	0.3	0.2	0.5	0.7	0.4	0.9
90-94	1,943	696	1,247	241	64	177	1,702	632	1,070	0.2	0.2	0.3	0.1	0.1	0.1	0.3	0.2	0.3
95+	1,012	445	567	158	56	102	854	389	465	0.1	0.1	0.1	0.1	0.0	0.1	0.1	0.1	0.1
0-14	341,749	174,602	167,147	78,537	39,132	39,405	263,212	135,470	127,742	37.9	39.7	36.2	33.0	33.9	32.0	39.7	41.7	37.8
15-64	511,689	247,574	264,115	151,571	73,090	78,481	360,118	174,484	185,634	56.8	56.2	57.3	63.6	63.4	63.8	54.3	53.7	54.9
65+	48,064	18,141	29,923	8,176	3,079	5,097	39,888	15,062	24,826	5.3	4.1	6.5	3.4	2.7	4.1	6.0	4.6	7.3
Population(18+)	499,996	235,196	264,800	143,563	68,840	74,723	356,433	166,356	190,077	55.5	53.4	57.4	60.2	59.7	60.8	53.7	51.2	56.2
Median Age	20.0	21.0	19.0	21.0	21.0	21.0	19.0	18.0	20.0									
Mean Age	24.5	25.8	23.2	24.3	23.8	24.7	24.6	23.0	26.2									
Age dependency ratio	76.2	77.9	74.6	57.2	57.8	56.7	84.2	86.3	82.2									

LIST OF CONTRIBUTORS

Name and Contact	Email	Institution	Role
Prof. Samuel K. Annim	samuel.annim@statsghana.gov.gh	Ghana Statistical Service	Government Statistician and Chief Census Officer
Dr. Faustina Frempong-Ainguah	faustina.frempong-ainguah@statsghana.gov.gh	Ghana Statistical Service	Deputy Government Statistician and Deputy Chief Census Officer
Dr. Grace Bediako	grace.bediako822@gmail.com	Ghana Statistical Service	Board Chair
Dr. Collins Opiyo	opiyo@unfpa.org	UNFPA	Chief Technical Advisor (CTA)
Dr. Pearl Kyei	pkyei@ug.edu.gh	University of Ghana	Technical Advisor
Mrs. Jacqueline Anum	jacqueline.anum@statsghana.gov.gh	Ghana Statistical Service	Chief Data Analyst
Mrs. Samilia Mintah	samilia.mintah@statsghana.gov.gh	Ghana Statistical Service	Deputy Chief Data Analyst
Mr. Owusu Kagya	kagya.owusu@statsghana.gov.gh	Ghana Statistical Service	Chief Census Methodologist
Mrs. Abena Osei-Akoto	abena.osei-akoto@statsghana.gov.gh	Ghana Statistical Service	Census Methodologist
Mr. Godwin Odei Gyebi	godwin.gyebi@statsghana.gov.gh	Ghana Statistical Service	Subject Matter Specialist, Demography
Dr. Peter Takyi Peprah	peter.peprah@statsghana.gov.gh	Ghana Statistical Service	Census Methodologist
Ms. Sarah Woode	sarah.woode@statsghana.gov.gh	Ghana Statistical Service	Subject Matter Specialist, Demography
Prof. John Anarfi	jkanarfi@ug.edu.gh	University of Ghana	Subject Matter Specialist, Demography
Prof. Kofi Awusabo-Asare	k.awusabo-asare@ucc.edu.gh	University of Cape Coast	Subject Matter Specialist, Demography
Prof. Stephen Kwankye	skwankye@ug.edu.gh	University of Ghana	Subject Matter Specialist, Demography
Prof. Kobina Esia-Donkoh	kesia-donkoh@ucc.edu.gh	University of Cape Coast	Subject Matter Specialist, Demography
Prof. David Doku	ddoku@ucc.edu.gh	University of Cape Coast	Subject Matter Specialist, Social Epidemiology

Name and Contact	Email	Institution	Role
Dr. Joshua Sebu	joshua.sebu@ucc.edu.gh	University of Cape Coast	Data Validation and Report Writing
Dr. Raymond Kofinti	rkofinti@ucc.edu.gh	University of Cape Coast	Data Validation and Report Writing
Mr. Kwamena Leo Arkafra	ikwamena@statsghana.gov.gh	Ghana Statistical Service	CAPI Expert
Mr. Yaw Misefa	yaw.misefa@statsghana.gov.gh	Ghana Statistical Service	Data Analyst
Ing. Godfred Fiifi Boadi	fiifiboadi@gmail.com	Ministry of Sanitation and Water Resources	Report Formatting and Editing
Mr. Victor Owusu Boateng	victor.owusu@statsghana.gov.gh	Ghana Statistical Service	Data Validation and Report Writing
Mr. Christopher Amewu	christopher.amewu@statsghana.gov.gh	Ghana Statistical Service	Data Validation and Report Writing
Dr. Kwamena Sakyi Dickson	kwamena-sekyi.dickson@stu.ucc.edu.gh	University of Cape Coast	Subject Matter Specialist, Demography
Dr. Doris Ottie-Boakye	doboakye@gmail.com	University of Ghana	Data Validator
Mr. Selaseh Akaho	selasehakaho@gmail.com	Ghana Statistical Service	Data Visualisation
Mr. Frank Donnarumma	francis.donnarumma@ons.gov.gh	Office of National Statistics, UK	Data Visualisation
Mr. Emmanuel George Ossei	emmanuel.ossei@statsghana.gov.gh	Ghana Statistical Service	Head, Census Secretariat
Mr. Michael Beckoe	michael.beckoe@statsghana.gov.gh	Ghana Statistical Service	Census Administrator
Ms. Ruby Ayew	ruby.ayew@statsghana.gov.gh	Ghana Statistical Service	Administrative Staff
Ms. Nana Akua Agyeman-Badu	nana.akuya2014@gmail.com	Fluent Communication Ltd	Report Editor
Mr. Felix Adjei	felix.adjei@statsghana.gov.gh	Ghana Statistical Service	Graphic Designing

YOU COUNT, GET COUNTED

https://census2021.statsghana.gov.gh/